




Hatfield McCoy *Trails*



TrailsHeaven.com
1.800.592.2217

10 TRAIL SYSTEMS. RIDE 'EM ALL!



Bearwallow, pg. 12
Trailhead Location:
Ethel, WV



HATFIELD-MCCOY TRAILS
Ivy Branch, pg. 22
Trailhead Location:
Julian, WV



Buffalo Mountain, pg. 14
Trailhead Location:
Williamson, WV



HATFIELD-MCCOY TRAILS
Pinnacle Creek, pg. 24
Trailhead Location:
Pineville, WV



Cabwaylingo, pg. 16
Trailhead Location:
Wilsondale, WV



Pocahontas, pg. 26
Trailhead Location:
Coaldale, WV



Devil Anse, pg. 18
Trailhead Location:
Matewan, WV



Rockhouse, pg. 28
Trailhead Location:
Man, WV



Indian Ridge, pg. 20
Trailhead Location:
Ashland, WV



Warrior, pg. 30
Trailhead Location:
War, WV

THE BEST TRAILS IN THE USA!

The award-winning Hatfield-McCoy Trails offer something for every skill level, with 1000 miles of professionally managed trails.

Trail Systems are detailed beginning on **page 12**. For lodging and other amenities, see **page 34**.



All Hatfield-McCoy Trails Systems are located in southern West Virginia. For an interactive map, visit www.TrailsHeaven.com.



TRAIL INFORMATION

PLAN YOUR TRIP

- ❑ **Purchase User Permits** from any staffed trailhead*. Permits are also available at retail locations listed on pages 34-39.
- ❑ **Pick a trail or two or three!** Our unique trail systems are detailed beginning on page 12.
- ❑ **Arrange to stay.** Lodging and local attractions for each trail system can be found on pages 34-39.
- ❑ **Gear up.** Helmets and protective eyewear are required. Familiarize yourself with the Trail Rules on page 10 and get revved up for a fun, safe time.
- ❑ **Grab your ride and roll!** Trails are open to ATVs, UTVs and dirtbikes. Select trails are also open to ORVs.

*The Trailhead at Ashland, WV (Indian Ridge) is not staffed.

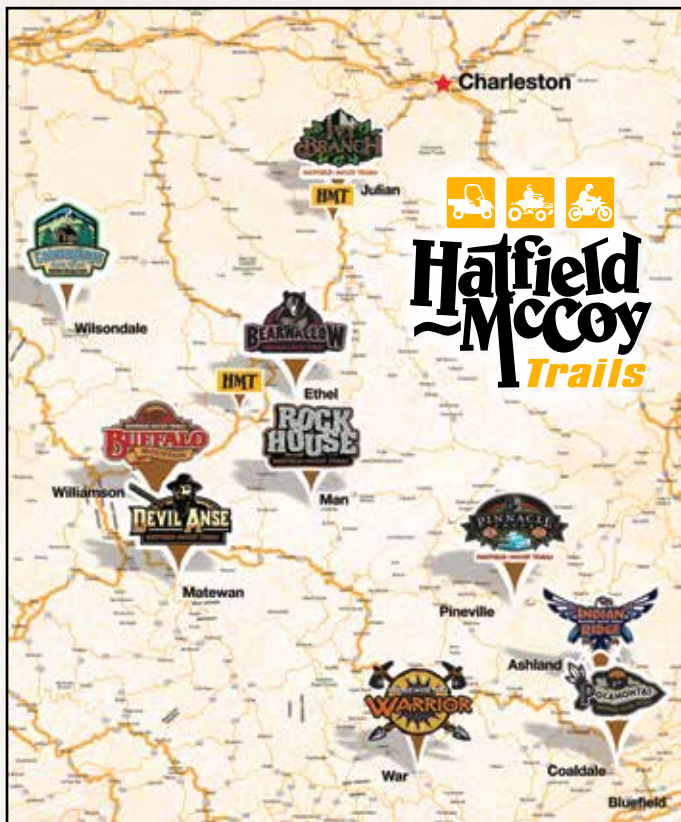
WV RESIDENT \$26.50	USER PERMITS
NON-RESIDENT \$50.00	One permit provides full access to all Hatfield-McCoy Trail Systems. Permits are valid through December 31 of the calendar year purchased.

Prices are subject to change and include 6% WV sales tax. Residents pay lower user fee due to West Virginia state tax dollars which help fund trail development. Valid West Virginia driver's license required for Resident rate.

Individuals with a valid military ID can purchase a WV Resident User Permit regardless of their residency.

ATV Rentals/Outfitters

The Hatfield-McCoy Regional Recreation Authority (HMRRRA) does not rent ATV's or ATV equipment. The HMRRRA does not endorse or have any affiliations with any particular ATV outfitter. However, we are always happy to refer guests to ATV outfitters in our area. Please call **1-800-592-2217** for a referral.



Interactive map with all trailhead locations available at www.TrailsHeaven.com

The Hatfield-McCoy Trails have received praise from Dirt Wheels, ATV Action and ATV Magazine, as well as television features on the Outdoor and Discovery channels!

DID YOU KNOW?

- All Hatfield-McCoy Trails are open **365 days a year** from half an hour before sunrise until half an hour after sunset. Experience all four seasons in the mountains!
- One permit gives you access to over **1000 miles of trails** for a full calendar year.
- You can ride to gas stations, restaurants, lodging, trailheads and more in our **ATV-friendly towns**.



For updates on trail conditions, events, and news, visit www.TrailsHeaven.com/news

TRAIL SAFETY

TRAIL USAGE



Open to off-road motorcycles



Open to UTVs/side-by-sides (see rules below)



Open to All-Terrain Vehicles



Signs with a red slash indicate the route is not open for the particular use



Open to ORVs (jeeps, trucks, dune buggies, etc.)



ORVs must be protected with rollover protection on Most Difficult trails



The Hatfield-McCoy Trails provide users with a safe, legal and exciting place to ride.

All Hatfield-McCoy Trail Systems are patrolled by West Virginia Natural Resource Police Officers who enforce all safety laws and policies. Our staff performs daily maintenance to ensure the quality and safety of our trails and land.

All trails are professionally mapped (*see Difficulty Ratings on page 7*). Please be aware the trail layouts can change in response to conditions. Updated trail maps are available at each trailhead to alert riders of changes.



DIFFICULTY RATINGS

LEAST DIFFICULT



Easiest

The **Easiest** (green) trails are generally wide and more level.



More Difficult

The **More Difficult** (blue) trails are generally more narrow and uneven, with some rocks and obstacles on the paths.



Most Difficult

The **Most Difficult** (black) trails can be extremely steep, with larger rocks and more obstacles on the sometimes-overgrown paths.



Most Difficult

The **Most Difficult** (red/black) trails combine the aspects of the Most Difficult trails, along with the stipulations that no riders under 18, no machines under 200cc and no two-wheel drive machines are allowed.

MOST DIFFICULT

SINGLE TRACK TRAILS



More Difficult



Most Difficult

Single Track (orange) trails are divided into More Difficult and Most Difficult and are for experienced riders only.

TRAIL SAFETY

“THE HATFIELD-MCCOY TRAILS ARE PROBABLY THE BEST KNOWN AND EASIEST TO MANAGE BECAUSE THEY ARE MARKED SO WELL.”

Russ Ehnes, Executive Director of the National Off-Highway Vehicle Conservation Council



RIDER SAFETY CHECKLIST

- Follow all Trail Rules (pages 10–11).
- Check and test your vehicle before riding.
- Always ride with someone else.
- Keep a safe riding distance from others.
- Be mindful of the weather; dress appropriately.
- Be prepared with a first aid kit, tools, spare equipment and a cell phone or two-way radio.


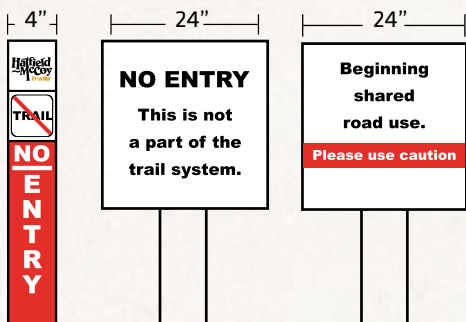


For any trail emergency, dial 911. 911 Call Centers work with local emergency response teams to ensure quick response times in the event of an accident.

TRAIL SIGNAGE

TRAIL MANAGEMENT

No entry signs indicate off-limit areas. Temporary closure signs indicate a trail is closed due to construction or repair. Caution indicates trail hazard ahead. Other signs may signal a trail is heavily traveled with authorized non-trail traffic such as coal trucks, emergency vehicles, heavy equipment or land owners.



The overall goal of the Hatfield-McCoy Trails is to develop a world-class trail system with an emphasis on safety throughout the entire trail system in southern West Virginia.

CONFIDENCE/INTERSECTION MARKERS



Trail System identifier

Trail number

The example **confidence marker** above indicates you are on Trail 10.

The example **intersection marker** to the right indicates Trail 10, an "Easiest" trail, goes straight ahead while Trail 32, a "More Difficult" trail, goes left.



Trail System identifier

Trail number

Direction of trail

Degree of difficulty

Trail number

Direction of trail

Degree of difficulty

TRAIL RULES

1. User permit required for all drivers and passengers.
2. Everyone must wear a DOT or Snell approved helmet and eye protection.
3. All operators and passengers must meet manufacturer's minimum age and size requirements.
4. No one under the age of 6 is allowed on the trails under any circumstances.
5. Any operator or passenger under the age of 16 must be under the direct supervision and within eyesight of their parent or guardian at all times.
6. Obey all signs, gates and barriers, stay on marked trails.
7. Trails only open during daylight hours.
8. No littering, No camping, No fires.
9. No alcohol may be consumed or possessed.
10. No glass containers of any kind.
11. Be aware of oncoming traffic, particularly in blind curves and hills.
12. No competitions of speed, endurance or climbing ability allowed at any time without a special use permit.
13. Operate at reasonable speeds and under control at all times.
14. All machines must be equipped with a properly functioning muffler and USFS approved spark arrester.



ORV-SPECIFIC RULES

1. ORVs are **ONLY** permitted on the Bearwallow, Cabwaylingo, and Ivy Branch trail systems.
2. Everyone must wear a DOT or Snell approved helmet and eye protection.
3. Driver and passengers must have valid trail permits.
4. A valid driver's license is required to operate an ORV.
5. All passengers must be 8 years of age or older OR at least 6 years of age and 4'9" tall. No booster or car seats are allowed.
6. Seat belts must be worn at all times. the number of passengers is limited to the number of factory installed seat belts.
7. ORVs are required to have a roll cage on all most difficult (black and black/red) trails.



UTV-SPECIFIC RULES

1. Everyone must wear a DOT or Snell approved helmet and eye protection.
2. Wear seat belts at all times; the number of passengers is limited to the number of factory installed seat belts.
3. Keep their hands, arms, feet, head and legs inside the vehicle at all times during operation.
4. No booster seats or car seats are allowed
5. Possess a valid owner's manual for the machine being operated that is able to be produced upon request.
6. Stay on designated trails. UTVs are permitted on easiest, more difficult, and select most difficult trails (signed accordingly).
7. UTVs must be equipped with a steering wheel and low pressure tires. Use Permits required for all operators and passengers.



Note: Open to ORVs (jeeps, trucks, dune buggies, etc.)

Bearwallow is located near the ATV-friendly town of Logan, WV. It is one of the original three systems of the Hatfield-McCoy Trails and is commonly known for its single track and Most Difficult-rated trails. It's mix of easy-riding scenic vistas and difficult trails make it one of the more popular systems for the Hatfield-McCoy Trails. This trail system has direct access to gas, food and lodging. Bearwallow is open to ORVs as well as ATVs, UTVs and off-road motorcycles.

ORVs must be equipped with **rollover protection** on black (Most Difficult) and red/black (Most Difficult) trails. **Helmets are required. See full ORV-specific Rules on page 11.**



TRAILHEAD AMENITIES

- » 2-acre parking area/Restroom facilities
- » Permits and souvenirs available

Bearwallow trailhead is staffed from 9:00 a.m. to 2:00 p.m., 7 days a week (except major holidays). All Hatfield-McCoy Trails are open 365 days a year from half an hour before sunrise until half an hour after sunset.

The Country Roads Byways Visitor's Center is located on Route 73 toward Logan. This visitor's center provides access to the City of Logan connector to the Bearwallow Trail system. Access the Fountain Place Shopping Plaza by the Country Roads Byways Visitor's Center connector.

For area lodging and attractions, please see pages 34-39.

DRIVING DIRECTIONS

TRAILHEAD LOCATION

247 Bearwallow Drive, Ethel, WV 25076

Driving north or south on US 119, take the Logan exit. Follow Rt. 73 east to Rt. 10 south. Pass the town of Logan and make a left onto Rt. 17 north. Go under the train trestle (Only 9' high). Make a left onto Red Campbell Road. Make the second right and follow the road to the trailhead center. If you cannot fit under the train trestle, make a left onto Rt. 17 truck route, follow the signs to Rt. 17 north and make a left. Ten minutes from Logan.



TRAIL BREAKDOWN

Percentage of trails by difficulty level:



34%
Easiest



39%
More Difficult



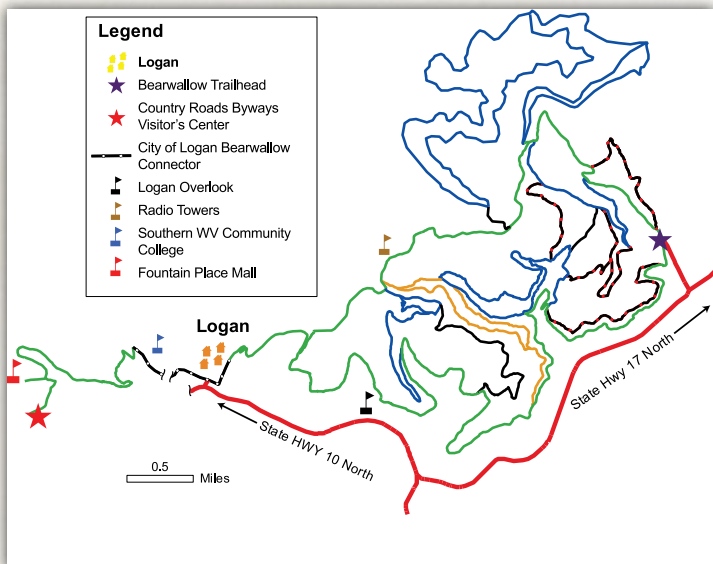
14%



10%
Most
Difficult



3%
Single Track



Trail map shown for illustrative purposes only. Grab an up-to-date map at the trailhead each day you ride.



Note: System is not open to ORVs (jeeps, trucks, dune buggies, etc.)

Buffalo Mountain is known as the most historic trail system, as well as the one with the most single track trails, making it incredibly popular with dirt bike enthusiasts. This system has three community connectors providing direct access to the ATV-friendly towns of Delbarton and Williamson, WV. Each of these towns offer gas, food and lodging. This trail also connects with Devil Anse and Rockhouse.

Trailhead Amenities

- » 2-acre parking area/Restroom facilities
- » Permits and souvenirs available

Buffalo Mountain trailhead is staffed from 9:00 a.m. to 2:00 p.m., 7 days a week (except major holidays). All Hatfield-McCoy Trails are open 365 days a year from half an hour before sunrise until half an hour after sunset.

For area lodging and attractions, please see pages 34-39.

Driving Directions

TRAILHEAD LOCATION

34 Oakwood Heights Road, Williamson, WV, 25661

Buffalo Mountain Trailhead: From US 119, follow US 52 south through Williamson. The trailhead center is eight miles outside of Williamson.



TRAIL BREAKDOWN

Percentage of trails by difficulty level:



28%
Easiest



22%
More Difficult



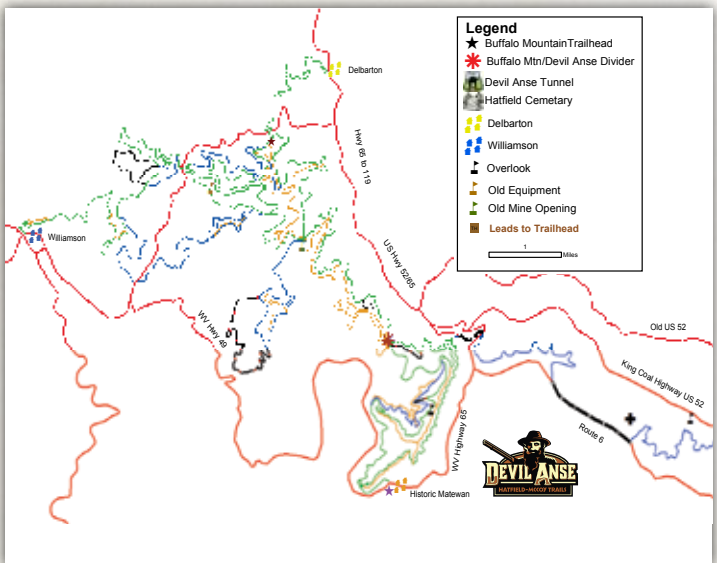
15%



4%
Most
Difficult



31%
Single Track



Trail map shown for illustrative purposes only. Grab an up-to-date map at the trailhead each day you ride.



Note: Open to ORVs (jeeps, trucks, dune buggies, etc.)

Cabwaylingo Trail System sits on nearly 8,300 acres of land in southern West Virginia. Its colorful name was chosen as a combination of the four closest West Virginia counties surrounding the forest—Cabell, Wayne, Lincoln, and Mingo. ATV, UTV, ORV (such as Jeeps) and dirt bike riders will find nearly 100 miles of new trails to explore, plenty of parking for trucks and trailers and a trailhead facility with trail permits and Hatfield-McCoy Trails merchandise for sale.



ORVs must be equipped with **rollover protection** on black (Most Difficult) and red/black (Most Difficult) trails. **Helmets are required. See full ORV-specific Rules on page 11.**

TRAILHEAD AMENITIES

- » Large parking lot,
- » Staffed trailhead
- » On-site restrooms
- » Permits & merchandise

Cabwaylingo trailhead is staffed from 9:00 a.m. to 5:00 p.m., 7 days a week (except major holidays). All Hatfield-McCoy Trails are open 365 days a year from half an hour before sunrise until half an hour after sunset.

For area lodging and attractions, please see pages 34-39.

DRIVING DIRECTIONS

TRAILHEAD LOCATION

39 Tick Ridge Road, Wilsondale, WV, 25699

When traveling on WV-152 and approaching the Cabwaylingo State Forest, turn on Co Hwy 35/12 Pole Road and continue roughly 3 miles. The trailhead facility and parking area will be on your right.



TRAIL BREAKDOWN

Percentage of trails by difficulty level:



54%
Easiest



29%
More Difficult



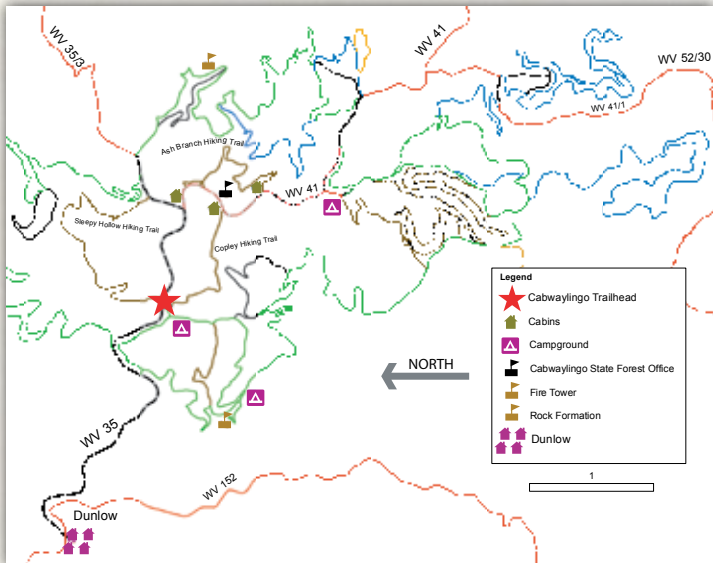
9%



0%
Most
Difficult



5%
Single Track



Trail map shown for illustrative purposes only. Grab an up-to-date map at the trailhead each day you ride.



Note: System is not open to ORVs (jeeps, trucks, dune buggies, etc.)

Devil Anse Trail System links up to two other Hatfield McCoy Trail Systems- Rockhouse and Buffalo Mountain- totaling over 300 miles. The trailhead is located in the town of Matewan, historically known for being the heart of the Hatfield McCoy Feud. The trail system has direct access to gas, food and lodging.

Trailhead Amenities

- » 2-acre parking area/Restroom facilities
- » Permits and souvenirs available.

Devil Anse Trailhead is staffed from 9:00 a.m. to 2:00 p.m., 7 days a week (except major holidays.) All Hatfield McCoy Trails are open 365 days a year from half an hour before sunrise until half an hour after sunset.

For area lodging and attractions, please see pages 34-39.

Driving Directions

TRAILHEAD LOCATION

Main Street, Matewan, WV

From US 119, follow US 52 south to Rt. 49. Turn right onto Rt. 49 to the town of Matewan. The trailhead is located approximately half a mile on the main loop of Matewan.



TRAIL BREAKDOWN

Percentage of trails by difficulty level:



26%
Easiest



53%
More Difficult



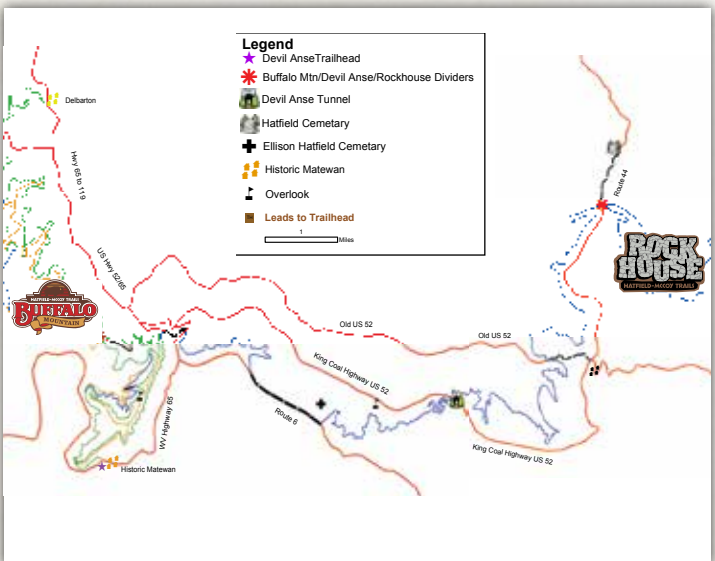
7%



1%
Most
Difficult



13%
Single Track



Trail map shown for illustrative purposes only. Grab an up-to-date map at the trailhead each day you ride.



Note: System is not open to ORVs (jeeps, trucks, dune buggies, etc.)

Located near Ashland, WV, this system offers a nice variety of trails of all difficulty levels. This trail system offers community access to the ATV-friendly towns of Northfork and Keystone. Nearby communities offer gas, food and lodging. The trail system also connects with three other Hatfield-McCoy Trail Systems—Pinnacle Creek, Pocahontas, and Warrior—to allow extended off-road trips.

Trailhead Amenities

- » 2-acre parking area/Restroom facilities
 - » Permits are **not available** at Indian Ridge trailhead.
Guests may purchase permits at any authorized retailer (see pages 34-39), or online at www.TrailsHeaven.com.
- Indian Ridge trailhead is **not staffed**. All Hatfield-McCoy Trails are open 365 days a year from half an hour before sunrise until half an hour after sunset.

For area lodging and attractions, please see pages 34-39.

Driving Directions

TRAILHEAD LOCATION

In the town of Ashland, WV near Northfork, WV

Driving north or south on Interstate-77, take Exit 1, follow truck route US 52 N through Bluefield to US 52 North 26.3 miles to Northfork, make a sharp right turn North onto Country Road 17 (Northfork-Ashland Road). Continue on County Road 17 another 6.5 miles to the entrance of the Ashland Trailhead.



Credit: Timothy Luce, Presidio Studios.

TRAIL BREAKDOWN

Percentage of trails by difficulty level:



28%
Easiest



36%
More Difficult



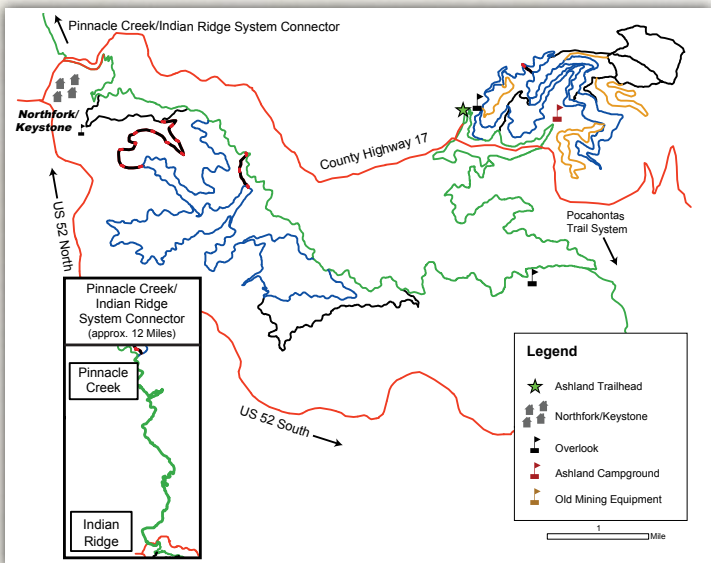
25%



2%
Most
Difficult



9%
Single Track



Trail map shown for illustrative purposes only. Grab an up-to-date map at the trailhead each day you ride.



HATFIELD-MCCOY TRAILS



Note: Open to ORVs (jeeps, trucks, dune buggies, etc.)

Ivy Branch Trail System located just twenty-minutes from West Virginia's capitol city of Charleston offers real adventure for riders of full-sized, off-road vehicles like Jeeps and land cruisers along with ATVs, UTVs and dirt bikes. There is plenty of parking at the trailhead and permits and merchandise are available.



ORVs must be equipped with **rollover protection** on black (Most Difficult) and red/black (Most Difficult) trails. **Helmets are required. See full ORV-specific Rules on page 11.**

TRAILHEAD AMENITIES

- » 1+ acre parking lot
- » Staffed trailhead
- » On-site restrooms
- » Permits & merchandise

Ivy Branch Trail trailhead is staffed from 9:00 a.m. to 5:00 p.m., 7 days a (except major holidays). All Hatfield-McCoy Trails are open 365 days a year from half an hour before sunrise until half an hour after sunset.

For area lodging and attractions, please see pages 34-39.

DRIVING DIRECTIONS

TRAILHEAD LOCATION

4260 Julian Road, Julian, WV, 25529

From Rt. 119, take the Rt. 3 Julian exit and continue for roughly 2 miles. The trailhead facility and parking area will be on your right.



TRAIL BREAKDOWN

Percentage of trails by difficulty level:



33%
Easiest



28%
More Difficult



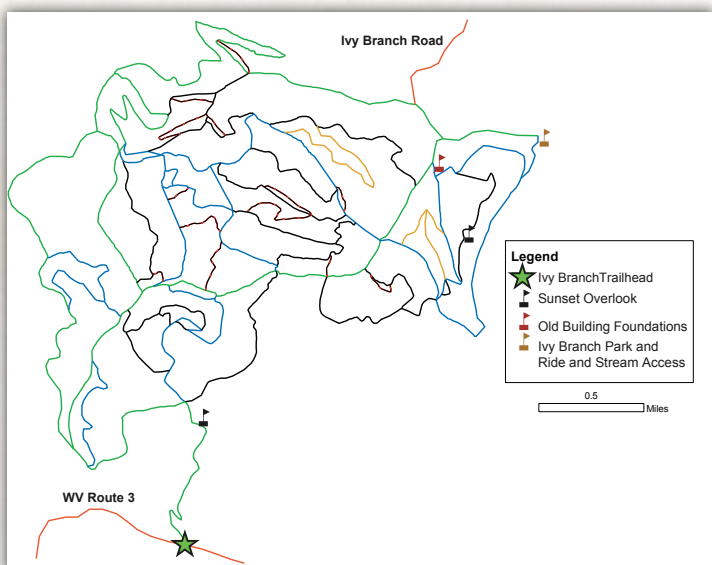
27%



8%
Most
Difficult



4%
Single Track



Trail map shown for illustrative purposes only. Grab an up-to-date map at the trailhead each day you ride.



HATFIELD-MCCOY TRAILS



Note: System is not open to ORVs (jeeps, trucks, dune buggies, etc.)

Pinnacle Creek, with direct connections to the ATV-friendly towns of Mullens and Pineville, WV, is known for its breathtaking scenic views and proximity to world-class whitewater rafting and snow skiing—both less than an hour away. This trail system has direct access to gas, food and lodging. The trail system also connects with three other Hatfield-McCoy Trail Systems—Indian Ridge, Pocahontas, and Warrior—to allow extended off-road trips.

TRAILHEAD AMENITIES

- » 2-acre parking area/Restroom facilities
- » Permits and souvenirs available

Pinnacle Creek trailhead is staffed from 9:00 a.m. to 2:00 p.m., 7 days a week (except major holidays). All Hatfield-McCoy Trails are open 365 days a year from half an hour before sunrise until half an hour after sunset.

For area lodging and attractions, please see pages 34-39.

DRIVING DIRECTIONS

TRAILHEAD LOCATION

2733 Pinnacle Road, Pineville, WV 24874

From I-77, take the Robert C. Byrd exit near Beckley. Travel south on Rt. 16 toward Sophia 3.5 miles. Make right on to Rt. 97/54 toward Twin Falls State Park. At the intersection of Rt. 97 and Twin Falls State Park entrance, make a right continuing on Rt. 97 toward Pineville. At the intersection of Rt. 97 and Rt. 10, bear left onto Rt. 10 south. Travel approximately 1 mile and turn right onto Route 16 south. Travel 1–2 mile then turn left following the signs for the Pineville trailhead. Finally, drive 2.8 miles to the trailhead center which is located on the left.



TRAIL BREAKDOWN

Percentage of trails by difficulty level:



41%
Easiest



33%
More Difficult



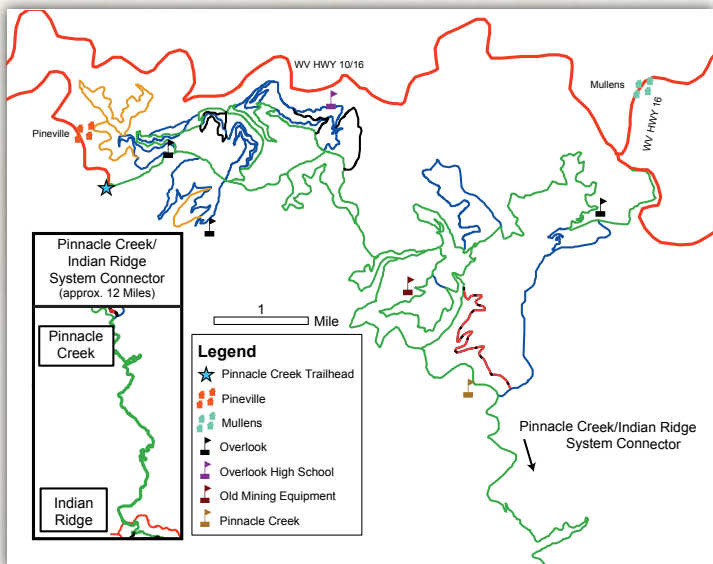
8%



10%
Most
Difficult



8%
Single Track



Trail map shown for illustrative purposes only. Grab an up-to-date map at the trailhead each day you ride.



Note: System is not open to ORVs (jeeps, trucks, dune buggies, etc.)

Pocahontas Trail System links up to three other Hatfield-McCoy Trail Systems—Indian Ridge, Pinnacle Creek, and Warrior—making for the most continuous miles of trails east of the Mississippi. The trailhead is located in Coaldale, just outside of the town of Bramwell, historically known for its numerous millionaire homes from the early 20th century. This trail system has direct access to gas, food and lodging.

Trailhead Amenities

- » 2-acre parking area/Restroom facilities
- » Permits and souvenirs available
- » Pocahontas trailhead is staffed from 9:00 a.m. to 5:00 p.m., 7 days a week (except for major holidays). All Hatfield-McCoy Trails are open 365 days a year from half an hour before sunrise until half an hour after sunset.

For area lodging and attractions, please see pages 34-39.

Driving Directions

TRAILHEAD LOCATION

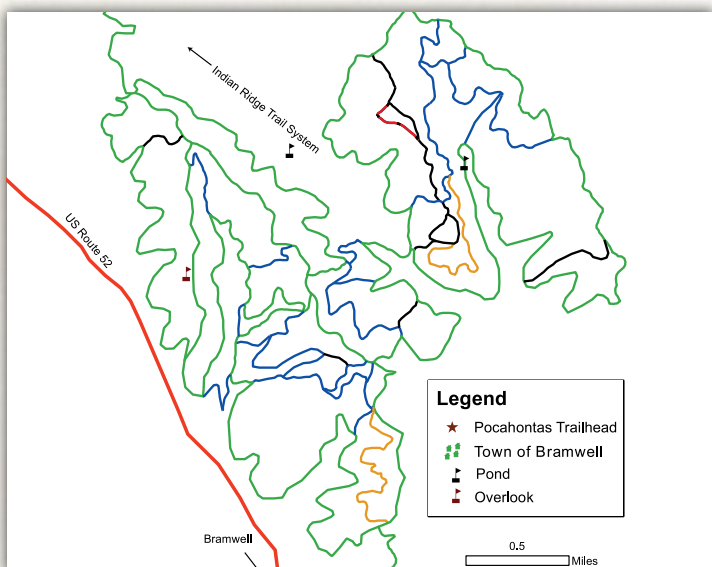
11110 Coal Heritage Rd, Bramwell, WV 24715

Driving north or south on I-77, take Exit 1 at Bluefield. Follow US 52 N for approximately 20 Miles to Coaldale. Trailhead is located on the right.



TRAIL BREAKDOWN

Percentage of trails by difficulty level:



Trail map shown for illustrative purposes only. Grab an up-to-date map at the trailhead each day you ride.

ROCK HOUSE

HATFIELD-MCCOY TRAILS



Note: System is not open to ORVs (jeeps, trucks, dune buggies, etc.)

With over 100 miles of trails, RockHouse offers a wide variety of trails at all difficulty levels. It is especially popular with riders who are looking for an “extreme” riding experience. This trail system has direct access to the ATV-friendly towns of Man and Gilbert, WV. Each of these towns offer fuel, food and lodging, along with a generous helping of Southern hospitality. This trail connects with Devil Anse and Buffalo Mountain.

Trailhead Amenities

- » 2-acre parking area/Restroom facilities
- » Permits and souvenirs available

Rock House Trailhead is staffed from 9:00 a.m. to 2:00 p.m., 7 days a week (except major holidays). All Hatfield-McCoy Trails are open 365 days a year from half an hour before sunrise until half an hour after sunset.

For area lodging and attractions, please see pages 34-39.

Driving Directions

TRAILHEAD LOCATION

83 Rockhouse Creek Road, Man, WV 25635

Driving north or south on US 119, take the Logan exit. Follow Rt. 73 east to Rt. 10 south. Take Rt. 10 for 16 miles to Rt. 80 south. Bear right onto Rt. 80, cross the bridge and the railroad tracks. Go straight, cross the river and make a left at the stop sign. Follow the road approximately 1½ mile to the trailhead center. This trail system is approximately 1½ mile to the nearest town of Man and 12 miles to Gilbert, WV.



TRAIL BREAKDOWN

Percentage of trails by difficulty level:



31%
Easiest



29%
More Difficult



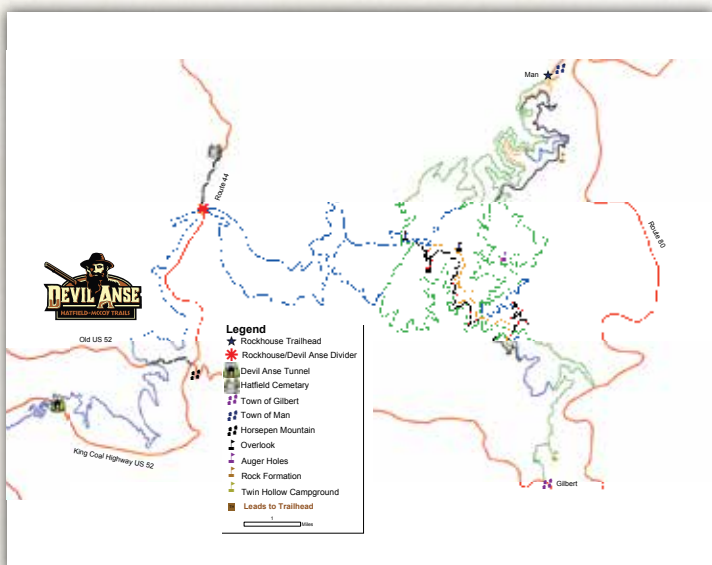
16%



8%
Most
Difficult



16%
Single Track



Trail map shown for illustrative purposes only. Grab an up-to-date map at the trailhead each day you ride.



Note: System is not open to ORVs (jeeps, trucks, dune buggies, etc.)

The Warrior Trail System is located in the City of War which is West Virginia's most southern city. This trail system also accesses the ATV-friendly City of Gary. The Warrior Trail System offers numerous scenic views and has direct access to gas, foods and lodging. Connects with three other trails Pinnacle Creek, Indian Ridge, and Pocahontas.

Trailhead Amenities

- » 2-acre parking area/Restroom Facilities
- » Permits and souvenirs available
- » Warrior Trailhead is staffed from 9:00 a.m. to 2:00 p.m., 7 days a week (except major holidays). All Hatfield-McCoy Trails are open 365 days a year from half an hour before sunrise to half an hour after sunset.

For area lodging and attractions, please see pages 34-39.

Driving Directions

TRAILHEAD LOCATION

84 Silcox Lane
War, WV 24892



TRAIL BREAKDOWN

Percentage of trails by difficulty level:



52%
Easiest



34%
More Difficult



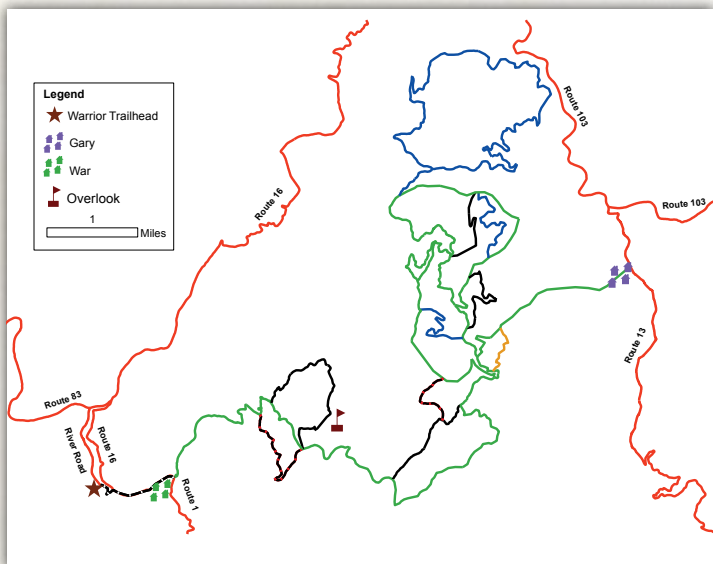
8%



3%
Most
Difficult



3%
Single Track



Trail map shown for illustrative purposes only. Grab an up-to-date map at the trailhead each day you ride.





TRAILHEADS AND VISITOR'S CENTERS

Our facilities are staffed seven days a week (except major holidays) during the following hours:

- **Hatfield McCoy Trails Welcome Center** from 9:00 a.m. to 5:00 p.m.
- **Country Roads Byways Visitor's Center** from 9:00 a.m. to 5:00 p.m.
- Trailheads from 9:00 a.m. to 2:00 p.m.
- Pocahontas Trailhead from 9:00 a.m. to 5:00 p.m.
- Cabwaylingo Trailhead from 9:00 a.m. to 5:00 p.m.
- Ivy Branch Trailhead from 9:00 a.m. to 5:00 p.m.

All staffed locations offer permits and souvenirs. All Hatfield-McCoy Trails are open 365 days a year from half an hour before sunrise until half an hour after sunset. The **Indian Ridge** trailhead has rest rooms and parking/loading spaces. Permits and souvenirs cannot be purchased at this location.

The Hatfield-McCoy Trails Welcome Center
28 Big Pinnacle Br. Rd.
Julian, WV 25529

The Country Roads Byways Visitor's Center
40 Welcome Center Dr.
Logan, WV 25601

Both facilities offer:

- User Permits (always in stock)
- Complete Line of Hatfield-McCoy Trails Merchandise
- Maps, Brochures, History and Cultural Information
- and Much More!

For more information, call the Hatfield-McCoy Trails Welcome Center at **(304) 369-9342** or the Country Roads Byways Visitor's Center at **(304) 752-4645**.

LODGING & ATTRACTIONS



BEARWALLOW

LODGING

Almost Heaven Cabin Rentals

☎ (304) 784-3885

☎ (304) 752-0954

🌐 wva getaway.com

📌 Cabins are equipped with hot tub, pool table, pinball, fireplace, full kitchen & much more.

Best Western

☎ (304) 831-2345

📌 Located between Bearwallow and Ivy Branch trail systems.

Candlewood Suites

☎ (304) 752-8650

🌐 ihg.com/candlewood

📌 Direct access to the trail and town.

Chief Logan Lodge

☎ (304) 855-6100

🌐 www.chiefloganlodge.com

Holiday Inn Express

☎ (304) 752-6495

🌐 holidayinnexpress.com

📌 Direct access to the trail and town.

VISITOR INFO

Country Road Byways Visitor's Center

☎ (304) 752-4645

📌 Located on Rt. 73 in Logan, WV

Hatfield McCoy CVB

☎ (304) 752-6020

🌐 hatfieldmccoycvb.com

ATV SALES AND SERVICE

Logan Motorcycle Sales

☎ (304) 752-4145

🌐 loganmotorcyclesales.net

📌 Full service facility for Honda and Yamaha. Parts, sales, and service. Financing available.

Keefe's Kawasaki & Suzuki

☎ (888) 799-2920

🌐 keeferpowersports.net

📌 Full service facility for Suzuki and Kawasaki. Parts, sales, and service. Financing available.

BUFFALO MOUNTAIN

LODGING

Buffalo Mountain Lodging

☎ (304) 928-6272

🌐 buffalomtnlodging.com

📌 With up to 6 available rentals, accommodating your stay will be no problem.

Fat Boys ATV Lodge

- ☎ (304) 664-5564
- 🌐 fatboysatvlodging.com
- 📍 1 mile from trail access.

Hillside Hangout

- ☎ (304) 784-0004
- 🌐 hillsidehangoutwv.com
- 📍 Less than a half mile from the Buffalo Mountain Trailhead.

Local Goat ATV Resort

- ☎ (304) 784-0836
- 🌐 localgoatatvresort.com
- 📍 Only 1 mile from the trail.

Mountaineer Hotel

- ☎ (304) 235-2222
- 🌐 mountaineerhotel.com
- 📍 Historic hotel located in downtown Williamson.

Open Trail Lodging

- ☎ (304) 475-3761
- 🌐 opentraillodging.com
- 📍 Hospitality like no other.

Split Pine Lodging

- ☎ (304) 475-4118
- 🌐 splitpinelodging.com
- 📍 Your home away from home.

Trailblazer Outfitters

- ☎ (859) 953-0903
- 🌐 trailblazersoutfitters.com
- 📍 Lodging and machine rentals available.

VISITOR INFO

Tug Valley Chamber

- ☎ (304) 235-5240
- 🌐 tugvalleychamber.com

CABWAYLINGO

LODGING

Cabwaylingo State Forest Cabins

- ☎ (304) 385-4255
- 🌐 wvstateparks.com/park/cabwaylingo-state-forest
- 📍 Tranquil setting with direct access to the trails

Rustic Ravines

- ☎ (304) 385-1085
- 🌐 affordablewestvirginia cabinrentals.com
- 📍 We offer cabin & machine rentals, ziplining, food and music.

DEVIL ANSE

LODGING

Backwoods Camping

- ☎ (304) 426-2910
- 🌐 backwoodscamping.org
- 📍 Direct access to over 300 miles of trails.

Blue Goose Inn

- ☎ (304) 426-5110
- 🌐 bluegooseinnwv.com
- 📍 Located in the ATV-friendly Town of Matewan.

Devil Anse ATV Resort

- ☎ (304) 426-5080
- 🌐 DevilAnseATVResort.com
- 📍 Cabin rentals and RV sites with access to 3 trails.

Devil's Backbone Adventure Resort

- ☎ (304) 542-7066
- 🌐 devilsbackbonewv.com
- 📍 Cabin rentals and RV sites with access to 3 trails.

Fat Boys ATV Lodging

- ☎ (304) 426-4700
- 🌐 fatboysatvlodging.com
- 📍 Located close to the trail.

Hatfield-McCoy Resort

- ☎ (304) 426-4700
- 🌐 hatfieldmccoysterprises.com
- 📍 Located in the Town of Matewan with direct trail access.

Hillbilly Heaven Campground

- ☎ (304) 688-1906
- 🌐 hillbillyheavencampground.com
- 📍 Located only 1 mile from the trails.

LODGING & ATTRACTIONS

Historic Matewan House Lodging

- ☎ (606) 625-0688
- 🌐 historicmatewanhouse.com
- 📍 Located in the Town of Matewan with direct trail access.

Historic Matewan House Bed and Breakfast

- ☎ (304) 426-5607
- 🌐 historicmatewanhouse.com
- 📍 Direct trail access 1 mile from Buffalo Mountain trails.

Outlaw Hideout

- ☎ (614) 354-9709
- 🌐 outlawhideoutwv.com
- 📍 Only 1 mile from trail access.

West Haven Inn

- ☎ (304) 784-9785
- 📍 Conveniently located minutes from the trail.

INDIAN RIDGE

LODGING

Ashland Resort

- ☎ (304) 862-2322
- 🌐 atvresort.com
- 📍 Luxury cabins as well as spacious RV and tent sites.

Black Dog Ranch

- ☎ (336) 755-7993
- 🌐 westvirginiablackdogranch.com
- 📍 Located near the Indian Ridge Trailhead and less than an hour from Pinnacle Creek Trailhead.

Sam's Guest House

- ☎ (814) 648-3723
- 🌐 samsguesthouses.com
- 📍 Cable TV, computer and printer with internet, phone, fully equipped kitchen, and AC.

Wild Willy's ATV Resort

- ☎ (304) 862-2312
- 🌐 wildwillysatvrezort.com
- 📍 Located in the heart of 4-wheeling country at Hatfield-McCoy Trails' Indian Ridge trail system.

WV ATV Resort & Rentals

- ☎ (304) 888-7603
- 🌐 wvatvrentals.com
- 📍 We offer ATV/UTV and cabin rentals, guiding services and repairs.

VISITOR INFO

McDowell County CVB

- ☎ (304) 436-4260

IVY BRANCH

LODGING

Mountain Mama Lodging

- ☎ (304) 688-4003
- 🌐 mountainmamalodging.com
- 📍 Only minutes from the Ivy Branch Trailhead.

Pappy's Cabin at the Pond

- ☎ (304) 687-5985
- 🌐 pappyscabinatthepond.com
- 📍 Secluded cabin with zipline and pond.

VISITOR INFO

Hatfield-McCoy Trails Welcome Center

- ☎ (304) 369-9342
- 📍 Located off US 119, less than 20 miles south of Charleston, WV.

PINNACLE CREEK

LODGING

The Bear Cave

- ☎ (304) 890-3149
- 🌐 bearcavewv.com
- 📍 Easy access to over 400 miles of trails.

Kimball ATV Hideaway

- ☎ (304) 320-7932
- 🌐 kimballatvhideaway.com
- 📍 Access to over 400 miles of trails.

Ole Lodging

- ☎ (304) 673-3806
- 🌐 www.olelodging.com
- 📍 Newly remodeled lodges with riding access to Pinnacle Creek and accommodations for groups of 12 or more.

Pinnacle ATV Lodging

- ☎ (304) 894-2244
- 🌐 pinnacleatvlodging.com
- 📍 Centrally located in the town of Pineville.

Twin Branch Resort

- ☎ (681) 201-2108
- 🌐 twinbranchresort.com
- 📍 Lakeview accommodations with access to four trails.

WV Mountain Trails

- ☎ (304) 294-4373
- 🌐 wvmountaintrails.com
- 📍 Only 1 mile from trail access.

VISITOR INFO

Wyoming County CVB

- ☎ (304) 732-7909
- 🌐 wyomingcounty.com

POCAHONTAS

LODGING

B:M Cabin Rentals

- ☎ (304) 887-7617
- 🌐 bandmcabinrentals.com
- 📍 Private setting with close access to the trail.

Bramwell Adventures

- ☎ (575) 831-2106
- 🌐 bramwelladventuresllc.com
- 📍 6 riverfront, pet-friendly rentals with free parking, one minute to trail.

Browning Lambert ATV Resort

- ☎ (336) 964-6699
- 🌐 browning-lambertatvresort.com
- 📍 2 units with close access to the trail.

Buffalo Trail Cabins

- ☎ (304) 324-3204
- 🌐 buffalotrailcabins.com
- 📍 We offer newly constructed cabins, cottages, tree houses and RV campsites.

Crane Creek Cabins

- ☎ (336) 262-4872
- 🌐 cranecreekcabins.com
- 📍 Direct access to the trails.

Crazy Mountain Cycles

- ☎ (336) 467-3713
- 🌐 crazymountaincycles.com
- 📍 Lodging and Machine Rentals.

Four Wheeler Heaven

- ☎ (855) 587-2457
- 🌐 fourwheelerheaven.com
- 📍 Deluxe trailside lodging, including an outdoor swimming pool for guests, across from the Pocahontas trailhead.

Gold and Blue Cabins

- ☎ (304) 320-7514
- 🌐 goldandbluecabins.com
- 📍 Just minutes away from Pocahontas trailhead.

Hilbilly Hideaway

- ☎ (304) 809-4204
- 🌐 hilbillyhideawayatvresort.com
- 📍 We offer 4 houses and also offer tent sites with plenty of parking.

RESTAURANTS

The Railyard

- ☎ (304) 800-4141
- 🌐 Railyardwv.com
- 📍 Handcrafted food & cocktails, craft beer and pet-friendly outdoor dining area.

LODGING & ATTRACTIONS

Bramwell Corner Shop

- ☎ (304) 952-8639
- 🌐 facebook.com/304248soda
- 📍 Old fashion soda fountain and diner located in town.

The Mud Pit

- ☎ (304) 589-1208
- 🌐 mudpitatvresort.com
- 📍 Direct access to the trails.

Pocahontas ATV Resort

- ☎ (304) 449-4683
- 🌐 pocahontasatvresort.net
- 📍 We offer newly constructed cabins and RV spots on our 10 acre mountain top.

Real McCoy Cabins

- ☎ (276) 945-3106
- 🌐 realmccoycabins.com
- 📍 Rustic luxury with access to the trail.

Trailhead ATV Resort

- ☎ (276) 945-3089
- 🌐 trailheadatvresort.com
- 📍 14 high end cabins and cottages with close access to the trail.

Twin Springs ATV Park and Campground

- ☎ (304) 320-7660
- 🌐 twinspringsatvpark.com
- 📍 Access to over 400 miles of trails.

VISITOR INFO

Mercer County CVB

- ☎ (304) 325-8438
- 🌐 visitmercercounty.com

ROCKHOUSE

LODGING

Appalachian Outpost

- ☎ (304) 752-3073
- 🌐 appalachianoutpost.com
- 📍 Close access to over 300 miles of trails.

Big Bear Lodge

- ☎ (304) 664-9516
- 🌐 bigbearlodgewv.com
- 📍 Private setting in the ATV-friendly town of Gilbert, 1 mile from the community connector.

Browning Fork Trailhouse

- ☎ (304) 664-8211
- 🌐 browningforktrail.tripod.com
- 📍 5 separate facilities that can be rented together to large groups or separately to small groups.

Canebrake River Cabins/ Vickers Rental

- ☎ (304) 785-1153
- 🌐 rivercabinswv.com
- 📍 We offer a choice of 12 cabins/rentals, with direct access to the Rockhouse trail system.

Colonial Motel and Restaurant

- ☎ (304) 583-6138
- 🌐 colonialmotelmanwv.com

Devil Anse Trailhouse

- ☎ (304) 664-3273
- 🌐 devilansetrailhouse.com
- 📍 We can accommodate 1-25 people.

FOB Dillon Lodging

- ☎ (304) 664-8529
- 🌐 fobdillonlodging.com
- 📍 Newly constructed cabin to accommodate 14 with close access to the trail.

Hawks Riverfront Cabins

- ☎ (304) 664-8234
- ☎ (304) 928-9212
- 🌐 hawksriverfrontcabins.com
- 📍 Enjoy riding the trails and relaxing by the river.

Hawk's Riverside Lodge

- ☎ (304) 664-9709
- 🌐 hawksriversidelodge.com
- 📍 Hawk's Riverside Lodging is centrally located only a short ride from the Town of Gilbert.

HMT Rentals

☎ (304) 687-9875

🌐 hmtrentals.com

📍 We offer direct access to the Rockhouse Trail System.

Larry Joe Harless Community Center- RV Sites

☎ (304) 664-2500

🌐 ljhcc.org

📍 Located adjacent to the Community Center in Gilbert with access to Rockhouse

Livingood Lodging

☎ (304) 664-8051

🌐 livingoodlodging.com

📍 Cabins and houses allow access to Rockhouse connector, food, gas and more.

Main Street Lodging

☎ (304) 664-3344

🌐 mainstreetlodgingwv.com

📍 Conveniently located in Town of Gilbert

Rockhouse Lodge & The Depot Lodge

☎ (304) 583-6833

☎ (304) 687-4657

🌐 rockhouselodge.com

📍 Large groups welcome! Direct access to trail

Stone Creek Lodge

☎ (304) 664-6430

🌐 stonecreeklodge.com

📍 31 room motel. Right right to the trail connector.

Trails Inn

☎ (304) 785-4485

🌐 wvtrailsinn.com

📍 Located in the town of Man with easy access to Rockhouse

Twin Hollow Campground and Cabins

☎ (304) 664-8864

☎ (304) 664-9001

🌐 twinhollowcampground.com

📍 Mountaintop cabins and camping with direct access to over 300 miles of trails.

Wildwood Cabins

☎ (304) 389-2086

🌐 wildwoodcabinswv.com

📍 Our cabins are located only 250 yards from the trail.

MACHINE RENTALS

Mountaintop ATV Rentals & Tours

☎ (304) 664-8864

🌐 twinhollowcampground.com

📍 Single day to weekly rentals, located at Twin Hollow Campground and Cabins.

VISITOR INFO

Gilbert Convention & Visitors Bureau

☎ (304) 664-3477

🌐 visitgilbertwv.com

Hatfield-McCoy CVB

☎ (304) 752-6020

🌐 hatfieldmccoycvb.com

WARRIOR

LODGING

Jacob Fork Creek Campground

☎ (304) 875-3528

📍 Close access to the Warrior Trail System.

Old School ATV Retreat

☎ (304) 448-2309

🌐 atvretreatwv.com

📍 Clean, comfortable and safe facility with direct access to trail.



Ride Safe. Ride Protected.

local agent / [progressive.com](https://www.progressive.com)

PROGRESSIVE[®]



19S80053.A



TRAILFEST



HIGH-OCTANE FAMILY FUN!



OCTOBER IN GILBERT, WEST VIRGINIA

NATIONALTRAILFEST.COM



DARE TO DANCE
WITH THE **DEVIL!**
MOTORCYCLE ROUTE



Ride with the spirit of “The Devil” through the hills and hollows of Southern West Virginia, where moonshine and mayhem helped ignite the infamous 19th century Hatfield-McCoy feud.

Throttle your bike up the switchbacks of Horsepen Mountain and loop around the same Poplar tree three times before reaching the mountain’s crest.

Enjoy 1,000 miles of winding, twisting roads in the backwoods that were once home to “Devil Anse” Hatfield!

KNOW BEFORE YOU GO:

- All State and Federal Laws apply while riding on the roads labeled on the inside map.
- Helmets are required by law to be worn by all motorcycle operators and passengers in the state of West Virginia.
- Proof of insurance, vehicle registration and a valid driver’s license are required to operate your street bike or dual sport bike on any of these public roads.
- If you leave the public roads and get onto any of the Hatfield-McCoy off-road trails, each operator and passenger must purchase a permit to display on their helmets. ALL Hatfield-McCoy Trail rules will apply.
- Hatfield-McCoy Trails offer hundreds of miles of off-road, dual sport trails. ENJOY!



Hatfield McCoy Trails

P.O. Box 146, Man, WV 25635