






903 Bacon Falls Road - Map 5



This map is not the official regulatory FIRM or DFIRM. Its purpose is to assist with determining potential flood risk for the selected location.

<p>HIGH RISK</p> <p> Regulatory Floodway</p> <p> 1-Percent-Annual-Chance Flood Hazard Area With Base Flood Elevation (BFE)</p> <p> 1-Percent-Annual-Chance Flood Hazard Area Without BFE (may have Advisory Flood Heights)</p> <p> 1-Percent-Annual-Chance Future Conditions (High Risk Advisory Flood Zones)</p> <p>Download the Full Legend for all flood tool symbols https://www.mapwv.gov/flood/map/docs/wv_flood_tool_legend.pdf</p> <p>Disclaimer: The online map is for use in administering the National Flood Insurance Program. It does not necessarily identify all areas subject to flooding, particularly from local drainage sources of small size. Refer to the official Flood Insurance Study (FIS) for detailed flood elevation data in flood profiles and data tables. WV Flood Tool (https://www.MapWV.gov/flood) is supported by FEMA, WV NFIP Office, and WV GIS Technical Center.</p>	 Flood Info Location Map created on 10/5/2024	
	<p>User Notes</p>	
	Flood Hazard Area	Location is NOT WITHIN any identified flood hazard area. Unmapped flood hazard areas may be present.
	Flood Zone	Out of Flood Zone
	Stream	
	Watershed (HUC8)	Greenbrier (5050003)
	Flood Height	Flood Height 6a N/A NAVD88
	Water Depth	
	Elevation	1535.7 ft (Source: FEMA 2016) (NAVD88)
	Community & ID	Summers County (ID: 540186)
	FEMA Map & Date	54089C0145C; Effective Date: 2/3/2010
	Location (lat, long)	(37.638632, -80.760030) (WGS84)
	Parcel ID	45-07-0021-0063-0000
	E-911 Address	