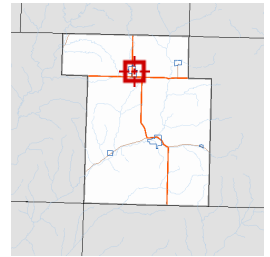






**Overview**



**Legend**

**Roads**

-  US Highway
-  State Highway
-  Local Roads
-  Railroad
-  Road ROW

-  Parcels
-  Corporate Limits
-  County Boundary
-  Surrounding Counties

|                              |  |                     |        |                      |                    |
|------------------------------|--|---------------------|--------|----------------------|--------------------|
| <b>Parcel ID</b>             | 15-13-0116   | <b>Alternate ID</b> | PLAT 3 | <b>Owner Address</b> | JOHNSON, ERIC      |
| <b>Sec/Twp/Rng</b>           | n/a  | <b>Class</b>        | R      |                      | 110 S LUBECK ST    |
| <b>Property Address</b>      | 110 S LUBECK ST<br>HOLSTEIN  | <b>Acreage</b>      | n/a    |                      | HOLSTEIN, IA 51025 |
| <b>District</b>              | HOINC  |                     |        |                      |                    |
| <b>Brief Tax Description</b> | LOT 16 & N1/2 LOT 15 BLK 1 HOLSTEIN TOWN LOT & IMPROVEMENT COMPANY<br><i>(Note: Not to be used on legal documents)</i> |                     |        |                      |                    |

Date created: 12/3/2024  
Last Data Uploaded: 12/3/2024 8:30:02 AM

Developed by  **SCHNEIDER**  
GEOSPATIAL