



**Forest Stand Map
For
Paul & Linda Church
255 Lake Ave
Saratoga Springs, NY 12866**

Town of Greenwich, Washington County

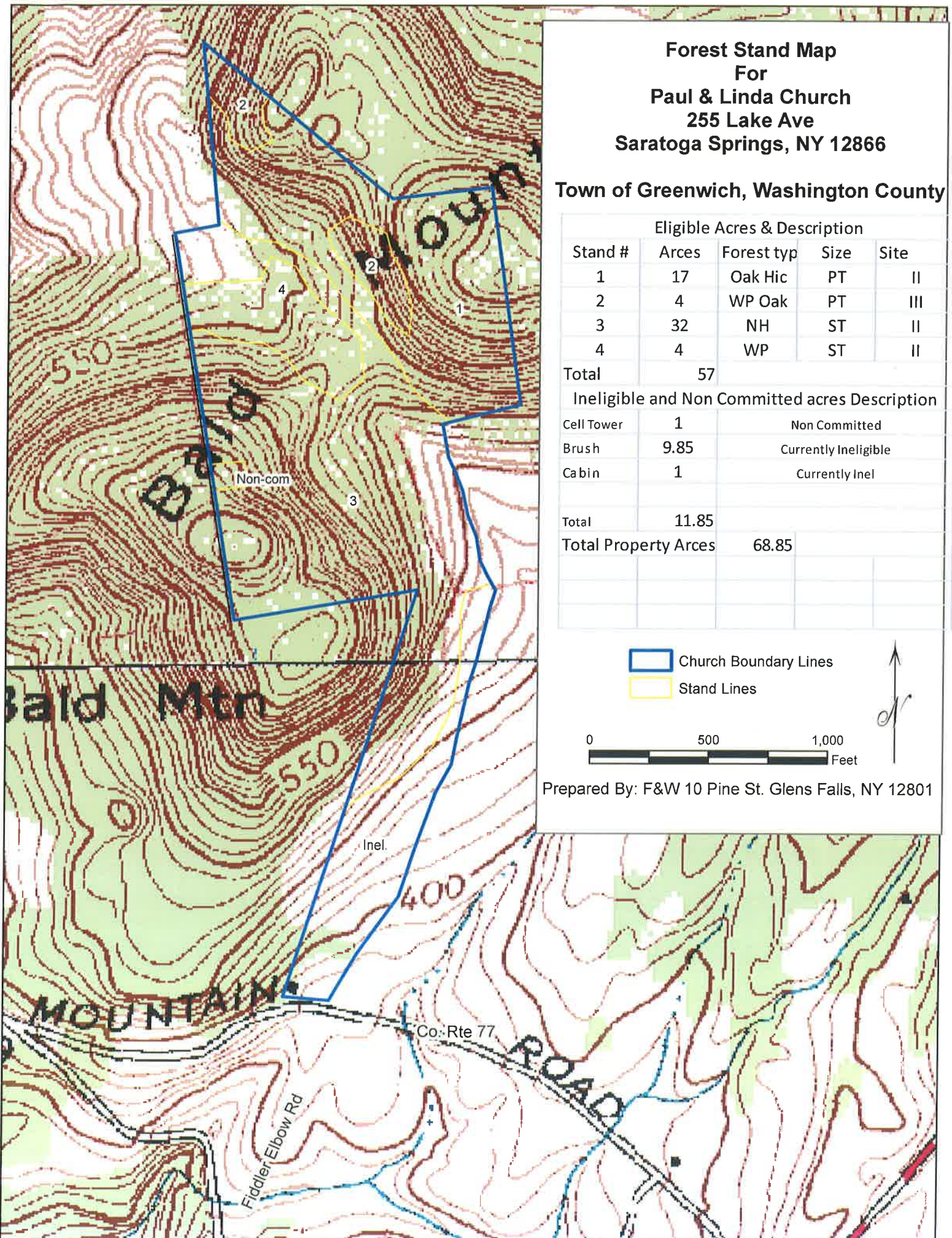
Eligible Acres & Description				
Stand #	Acres	Forest typ	Size	Site
1	17	Oak Hic	PT	II
2	4	WP Oak	PT	III
3	32	NH	ST	II
4	4	WP	ST	II
Total	57			
Ineligible and Non Committed acres Description				
Cell Tower	1	Non Committed		
Brush	9.85	Currently Ineligible		
Cabin	1	Currently Inel		
Total	11.85			
Total Property Acres	68.85			

 Church Boundary Lines
 Stand Lines

0 500 1,000
 Feet





Prepared By: F&W 10 Pine St. Glens Falls, NY 12801



**Forest Stand Map
For
Paul & Linda Church
255 Lake Ave
Saratoga Springs, NY 12866**

Town of Greenwich, Washington County

Eligible Acres & Description				
Stand #	Acres	Forest typ	Size	Site
1	17	Oak Hic	PT	II
2	4	WP Oak	PT	III
3	32	NH	ST	II
4	4	WP	ST	II
Total	57			
Ineligible and Non Committed acres Description				
Cell Tower	1	Non Committed		
Brush	9.85	Currently Ineligible		
Cabin	1	Currently Inel		
Total	11.85			
Total Property Acres	68.85			

 Church Boundary Lines
 Stand Lines



0 500 1,000
Feet

Prepared By: F&W 10 Pine St. Glens Falls, NY 12801

