


I, W. EDWARD HALL, CERTIFY THAT THIS PLAT WAS DRAWN UNDER MY SUPERVISION FROM AN ACTUAL SURVEY MADE UNDER MY SUPERVISION (DEED DESCRIPTION RECORDED IN DEED BOOK P-30, PAGE 2434) THAT THE RATIO OF PRECISION AS CALCULATED IS BETTER THAN 1 PART IN 7500 AND THAT THIS MAP WAS PREPARED IN ACCORDANCE WITH G.S. 47-30 AS AMENDED, AND THAT ONE OF THE FOLLOWING AS MARKED IS TRUE:

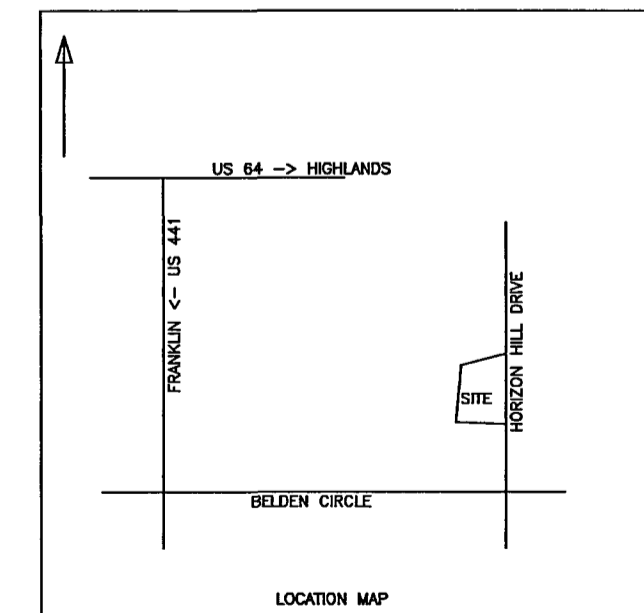
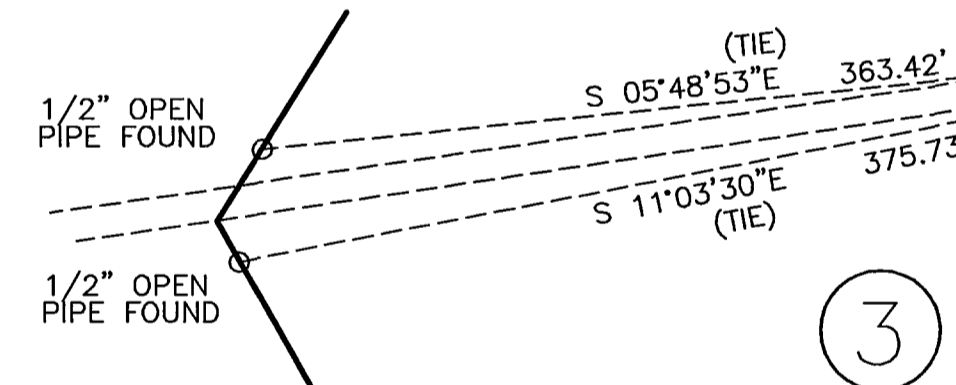
1. THIS PLAT IS OF AN EXISTING PARCEL OR PARCELS OF LAND AND DOES NOT CREATE A NEW STREET OR CHANGE AN EXISTING STREET.
2. THIS PLAT CREATES A SUBDIVISION OF LAND WITHIN THE AREA OF A COUNTY OR MUNICIPALITY THAT HAS AN ORDINANCE THAT REGULATES PARCELS OF LAND.
3. X THIS SURVEY IS LOCATED IN A PORTION OF A COUNTY OR MUNICIPALITY THAT IS UNREGULATED AS TO AN ORDINANCE THAT REGULATES PARCELS OF LAND. WITNESS MY ORIGINAL SIGNATURE, REGISTRATION NUMBER AND SEAL THIS 7TH DAY OF MARCH, A.D., 2007

W. Edward Hall
 REGISTERED LAND SURVEYOR #L-2976



NOTES:
 1. DEED REFERENCE: D.B.P30, PG.2434
 2. PLAT REF.: PLAT BOOK 5, PAGE 45
 3. THERE ARE NO RECOVERABLE HORIZONTAL CONTROL MONUMENTS WITHIN 2000 FEET OF THIS PROPERTY
 4. THE OWNER AT TIME OF SURVEY IS FREDERICK
 5. AREA DETERMINED BY C & G COMPUTER PROGRAM.
 STATE OF NORTH CAROLINA, MACON COUNTY
 THE FOREGOING CERTIFICATES OF W. EDWARD HALL, REGISTERED LAND SURVEYOR # L-2976 ARE CERTIFIED TO BE CORRECT. THIS INSTRUMENT WAS PRESENTED FOR REGISTRATION AND RECORDED IN THIS OFFICE IN CABINET (PLAT BOOK) _____ SLIDE (PAGE) _____ THIS _____ DAY OF _____ AT _____ O'CLOCK _____ M., YEAR _____

REGISTER OF DEEDS



STATE OF NORTH CAROLINA
 COUNTY OF MACON
 I, ANTHONY R. FROVENCHE, REVIEW OFFICER OF COUNTY, CERTIFY THAT THIS MAP OR PLAT TO WHICH THIS CERTIFICATION IS AFFIXED MEETS ALL STATUTORY REQUIREMENTS FOR RECORDING.

Anthony R. Frovenche
 REVIEW OFFICER

01-05297

MACON 3/4" OPEN PIPE FOUND (DISTURBED)

3-21-07
 DATE

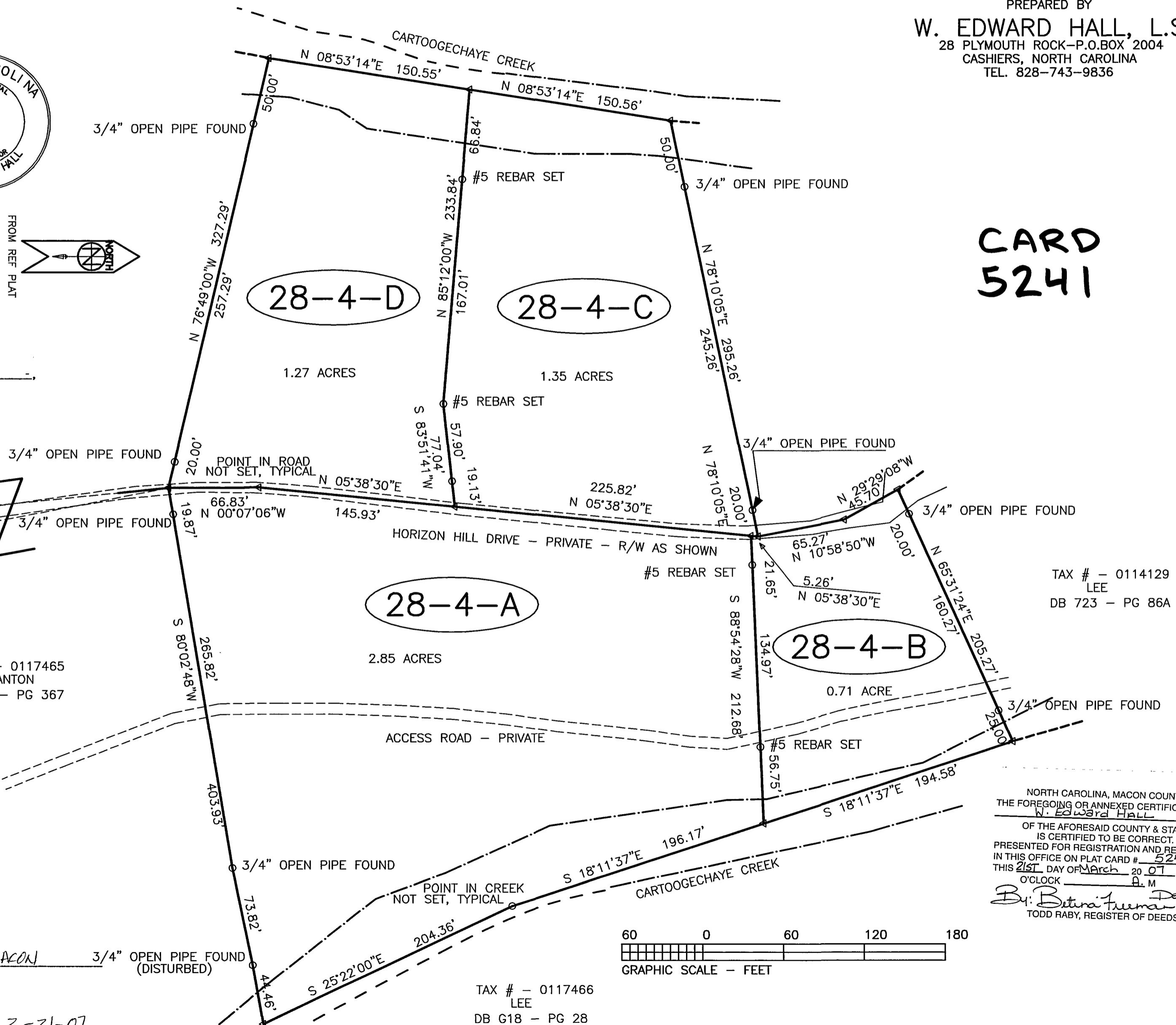
GENERAL NOTE: THIS PLAT DEPICTS THE RESUBDIVISION OF LOT 4, WHICH WAS A RESUBDIVISION OF LOT 28, JOHNSTON SUBDIVISION

PLAT
 for
ALAN C. FREDERICK

LOTS 28-4-A, 28-4-B, 28-4-C AND 28-4-D IN JOHNSTON SUBDIVISION
 FRANKLIN TOWNSHIP, MACON COUNTY, NORTH CAROLINA
 MARCH 7, 2007 SCALE 1" = 60"
 #3046-DATE OF SURVEY-FEB 2007
 OWNER AT THE TIME OF SURVEY IS FREDERICK

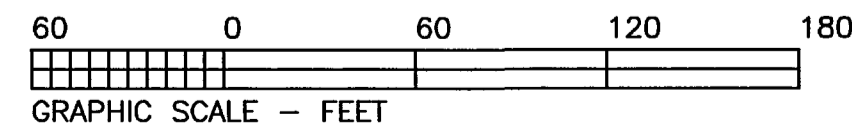
PREPARED BY
W. EDWARD HALL, L.S.
 28 PLYMOUTH ROCK-P.O. BOX 2004
 CASHIERS, NORTH CAROLINA
 TEL. 828-743-9836

**CARD
 5241**



TAX # - 0114129
 LEE
 DB 723 - PG 86A

NORTH CAROLINA, MACON COUNTY
 THE FOREGOING OR ANNEXED CERTIFICATES OF W. Edward Hall P.L.S.
 OF THE AFORESAID COUNTY & STATE IS CERTIFIED TO BE CORRECT.
 PRESENTED FOR REGISTRATION AND RECORDED IN THIS OFFICE ON PLAT CARD # 5241
 THIS 21ST DAY OF MARCH 2007 AT 11:55 O'CLOCK A.M.
By: Britni Freeman Deputy
 TODD RABY, REGISTER OF DEEDS



TAX # - 0117466
 LEE
 DB G18 - PG 28