

2622.32'

POINT OF COMMENCEMENT  
 NW-C NW/4  
 SEC. 20 T-12-N R-1-W, I.M.  
 OKLAHOMA CO., OK

Please Sign Here

Please Sign Here

1952.86'

60' R/W & U/E  
 BK: 4696 PG: 1892  
 BK: 4726 PG: 2000

OVERHOLSER COURT

POINT OF BEGINNING

OVERHOLSER DRIVE

VACANT LAND

~3142~

SHADED AREA  
 APPROX. LOCATION  
 FLOODZONE "AE"

CONCRETE  
 WELL PAD

60' R/W & U/E  
 BK: 4696 PG: 1892  
 BK: 4726 PG: 2000

PAGE 2 OF 2

**J&J SURVEY, INC.**


INSPECTION # 157867  
 STR: 20-T12N-R1W  
 COUNTY: OKLAHOMA  
 BUYER'S NAME: STEWART /COLE  
 DATE OF FIELD VISIT: 05/08/2025  
 DATE: 05/09/2025  
 REVISION DATE:  
 DRAWN BY: JBL


**LEGEND**


B/L = BUILDING LINE


U/E = UTILITY EASEMENT


D/E = DRAINAGE EASEMENT

 = BRICK

 = ASPHALT

 = CONCRETE

 = WOOD DECK

 = GRAVEL

SCALE: 1" = 100'