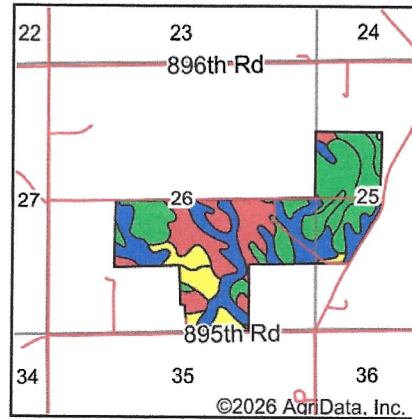
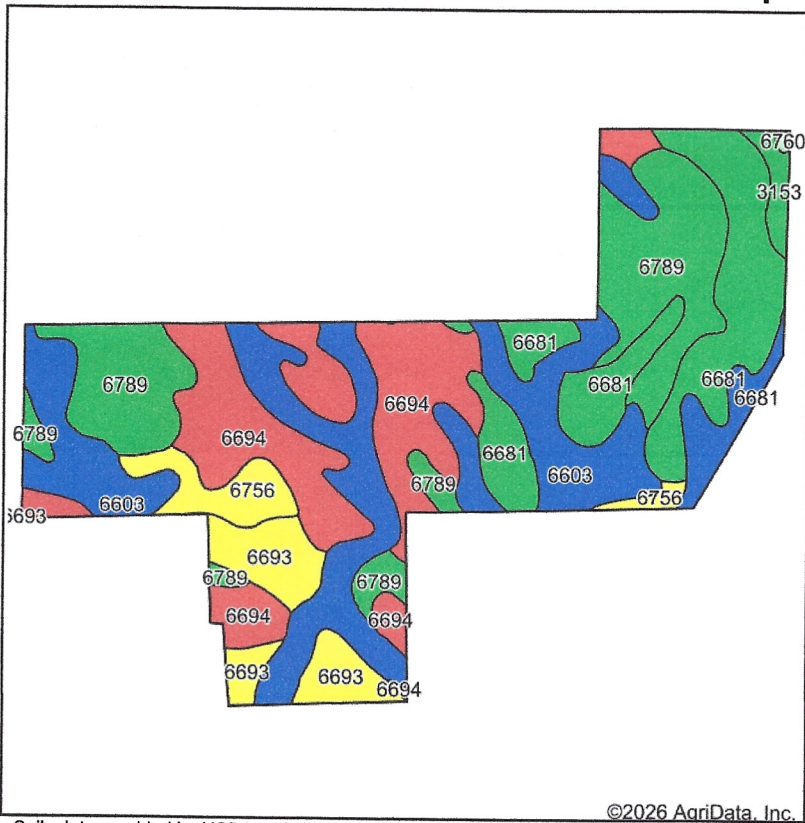


Soils Map



State: **Nebraska**
 County: **Cedar**
 Location: **26-33N-1E**
 Township: **Precinct 1**
 Acres: **230**
 Date: **1/16/2026**



Maps Provided By:









 CUSTOMIZED ONLINE MAPPING
 © AgriData, Inc. 2025 www.AgriDataInc.com



Soils data provided by USDA and NRCS.

©2026 AgriData, Inc.

Area Symbol: NE027, Soil Area Version: 25

Code	Soil Description	Acres	Percent of field	Non-Irr Class Legend	Non-Irr Class *c	Irr Class *c	SRPG	Alfalfa hay Tons	Corn Bu	Oats Bu	Smooth brome grass AUM	Soybeans Bu	*n NCCPI Soybeans
6603	Alcester silty clay loam, 2 to 6 percent slopes	65.81	28.7%		Ile	IIle							73
6694	Crofton-Nora complex, 6 to 11 percent slopes, eroded	51.61	22.4%		IVe	IVe	57						64
6789	Crofton-Nora complex, 11 to 17 percent slopes, eroded	45.25	19.7%		VIe		52						61
6681	Crofton silt loam, 17 to 30 percent slopes, eroded	39.07	17.0%		VIe								36
6693	Crofton-Nora complex, 2 to 6 percent slopes, eroded	15.90	6.9%		IIle	IIle	61						67
6756	Nora silt loam, 6 to 11 percent slopes, eroded	9.24	4.0%		IIle	IVe	64						66
3153	Boyd silty clay, 11 to 15 percent slopes	2.82	1.2%		VIe		20	1	21	30	1	12	30
6760	Gavins silt loam, 17 to 30 percent slopes	0.30	0.1%		VIIIs		1				1		3
Weighted Average					4.08	*-	30.1	*-	0.3	0.4	*-	0.1	*n 61

Soils data provided by USDA and NRCS.