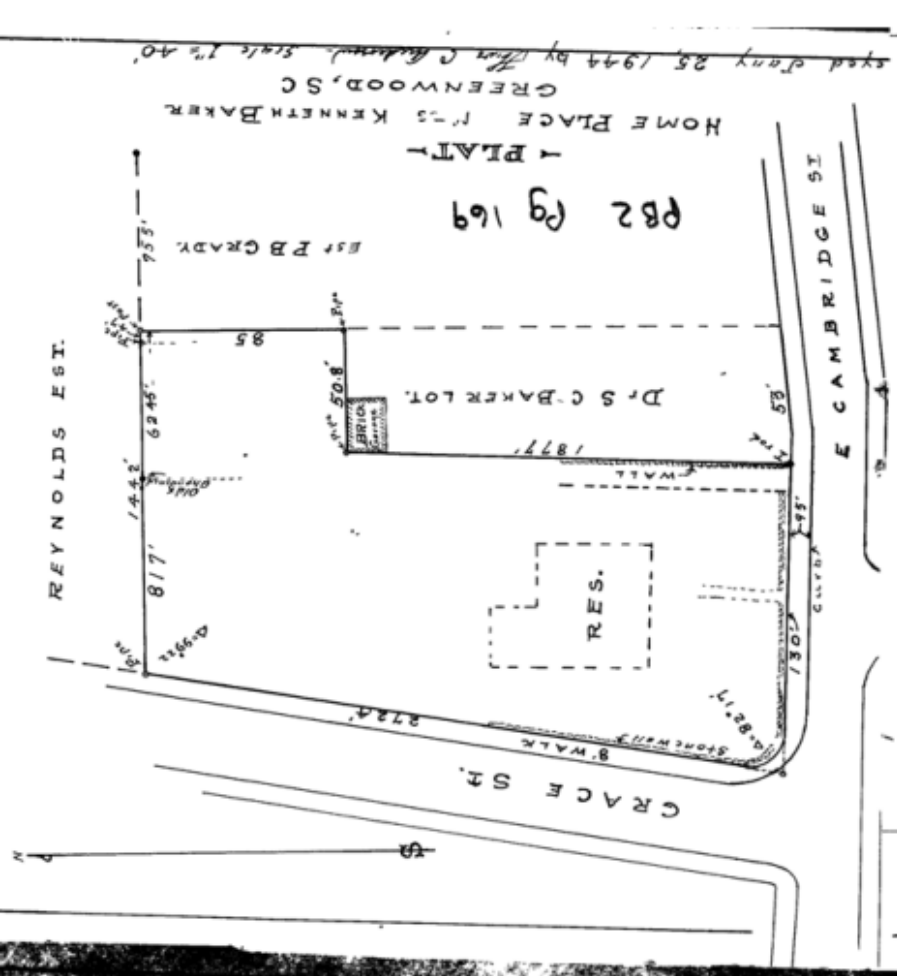

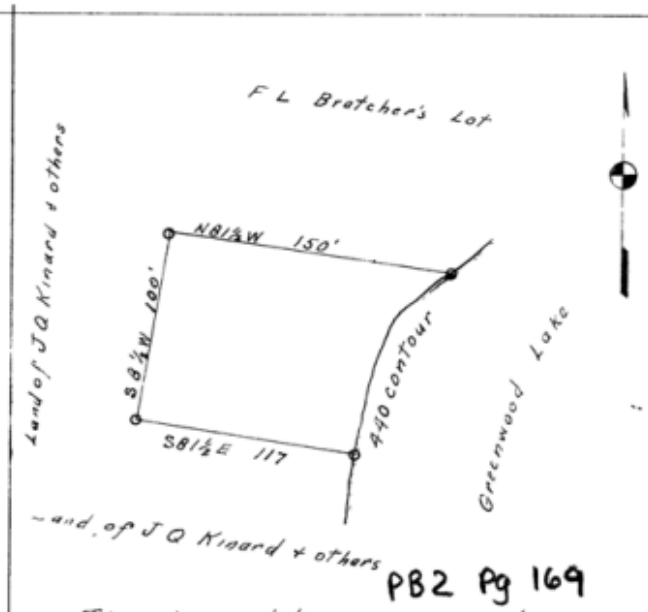

PB2 Pg 169

The above plat represents a lot so [illegible] Mrs B J. Hill by J. Q Kinard and others. It is located on Greenwood Lake. Surveyed Aug 15, 1944 by

H B Kinard, Surveyor

Scale. 50'= 1



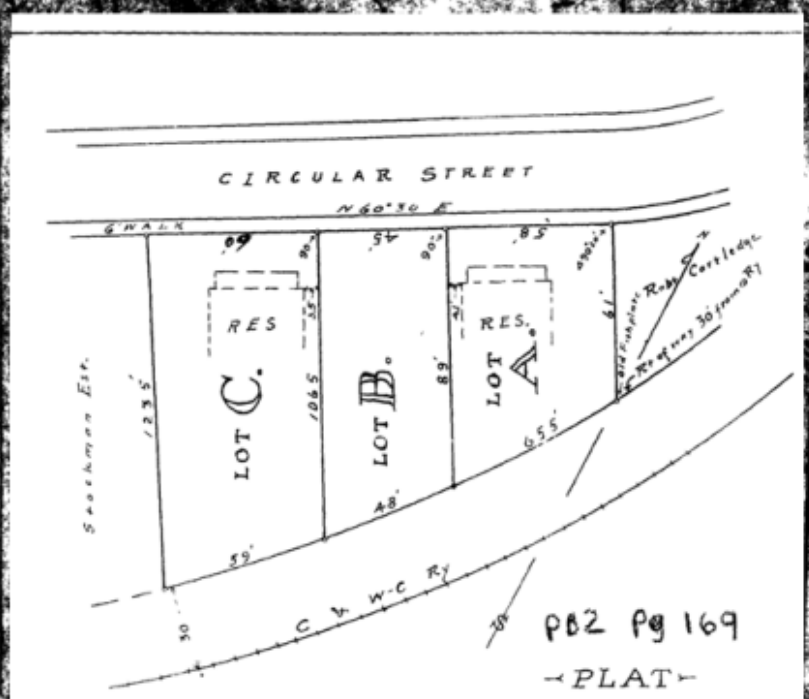

PB2 Pg 169

PLAT

Property in GREENWOOD, SC

Formerly part of Est of Mary F Wickliff

Surveyed for Mr C B Benson and subdivided request Wharton Realty Co, Mch 16, 1944 by Thos C Anderson.

Scale: 1" = 30'

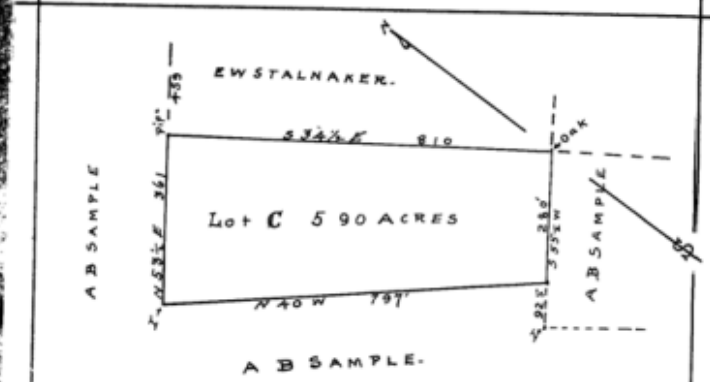

PB2 Pg 169

PLAT 5.90 Acres of land situated near Greenwood, SC surveyed and laid out to E W Stalnaker by request of A B Sample

June 29, 1944,

Scale 1" = 200'

Thos C Anderson Svr