




Property Web Map




3/4/2026, 4:23:43 PM

-  Override 1
-  Address Points
-  County Tax Parcels

- World Imagery
- Low Resolution 15m Imagery
- High Resolution 60cm Imagery

- High Resolution 30cm Imagery
- Citations



Sources: Esri, TomTom, Garmin, FAO, NOAA, USGS, (c) OpenStreetMap contributors, and the GIS User Community, New York State, Microsoft, Vantor