

|  Boundary 591.68 ac

SOIL CODE	SOIL DESCRIPTION	ACRES	%	CPI	NCCPI	CAP
1618	Keith loam, 1 to 3 percent slopes	207.58	35.08	0	53	2e
5625	Duroc loam, occasionally flooded	177.81	30.05	0	50	2w
1617	Keith loam, 0 to 1 percent slopes	73.76	12.47	0	55	2c
5101	Alliance loam, 1 to 3 percent slopes	50.23	8.49	0	44	2e
5935	Creighton very fine sandy loam, 3 to 6 percent slopes	39.97	6.76	0	36	3e
5943	Duroc loam, 1 to 3 percent slopes	17.33	2.93	0	43	2c
1621	Keith loam, 3 to 6 percent slopes	10.25	1.73	0	56	3e
5281	Vetal fine sandy loam, 0 to 3 percent slopes	8.32	1.41	0	40	3e
1659	Lodgepole loam, frequently ponded	5.2	0.88	0	34	3w
5102	Alliance loam, 3 to 6 percent slopes	1.23	0.21	0	44	3e
TOTALS		591.68(*)	100%	-	49.83	2.11









(*) Total acres may differ in the second decimal compared to the sum of each acreage soil. This is due to a round error because we only show the acres of each soil with two decimal.

Capability Legend

Increased Limitations and Hazards

Decreased Adaptability and Freedom of Choice Users

Land, Capability

								
	1	2	3	4	5	6	7	8
'Wild Life'	•	•	•	•	•	•	•	•
Forestry	•	•	•	•	•	•	•	
Limited	•	•	•	•	•	•	•	
Moderate	•	•	•	•	•	•		
Intense	•	•	•	•	•			
Limited	•	•	•	•				
Moderate	•	•	•					
Intense	•	•						
Very Intense	•							

Grazing Cultivation

(c) climatic limitations (e) susceptibility to erosion

(s) soil limitations within the rooting zone (w) excess of water