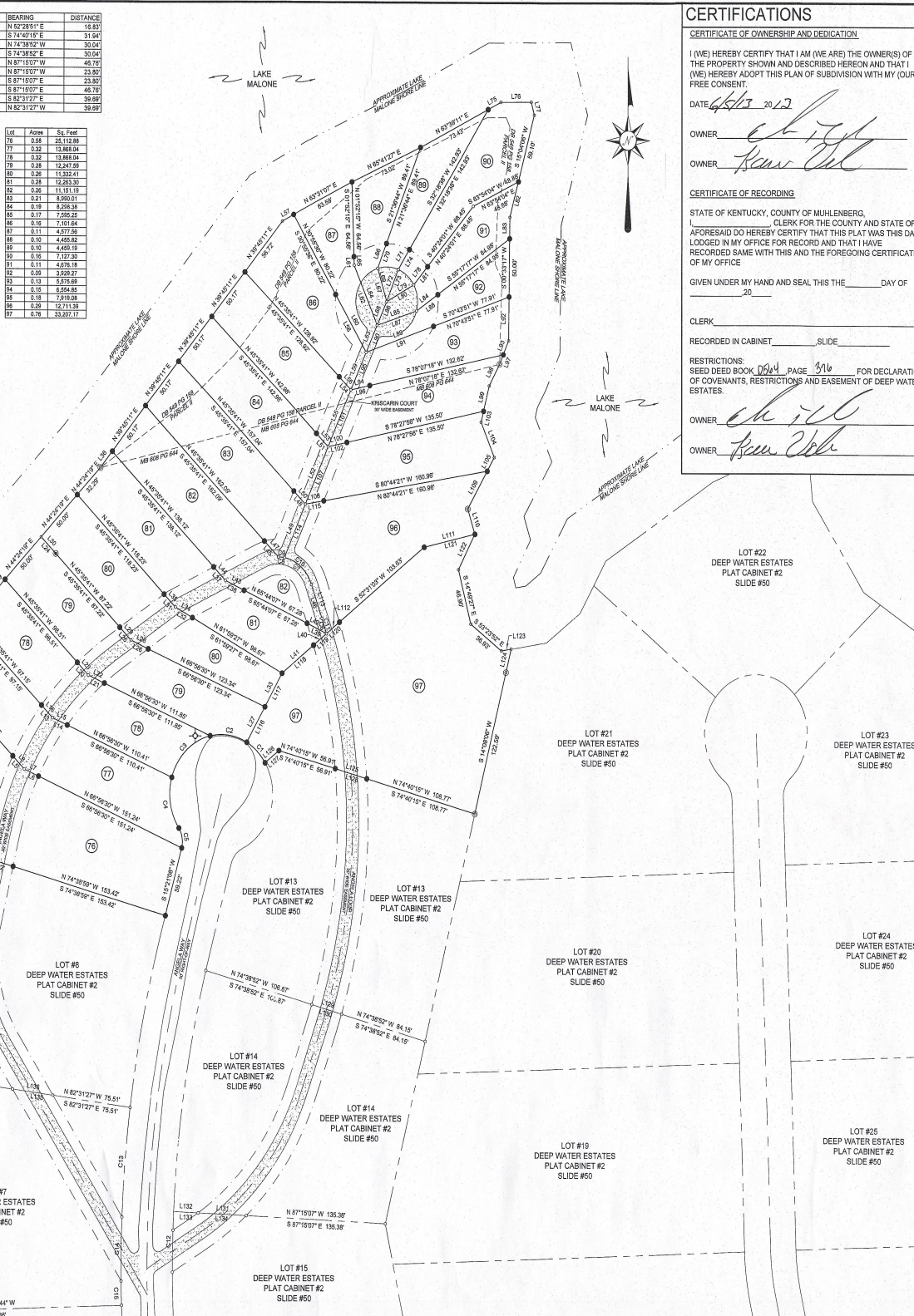
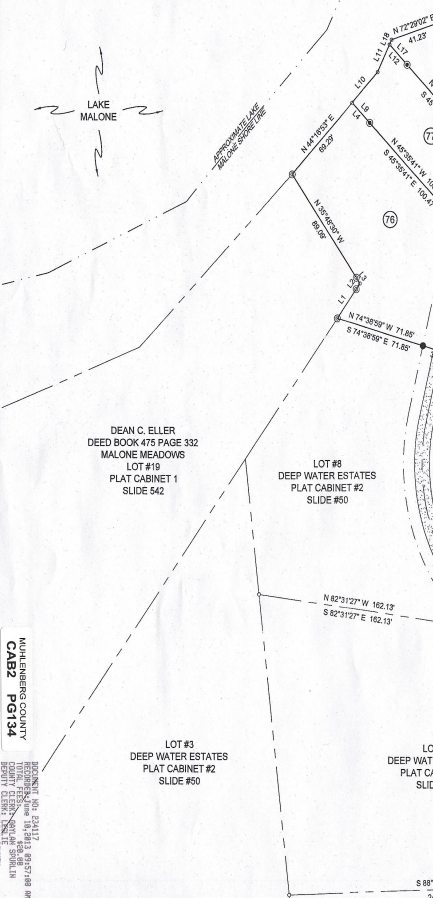


LINE	BEARING	DISTANCE	LINE	BEARING	DISTANCE	LINE	BEARING	DISTANCE
L1	N 37°17'09" E	4.84	L44	N 40°35'41" W	16.06	L80	N 24°28'23" E	22.51
L2	N 37°17'09" E	4.84	L45	S 40°35'41" E	16.06	L81	N 24°28'23" E	22.51
L3	N 49°35'41" E	15.03	L46	S 40°35'41" E	16.06	L82	N 24°28'23" E	22.51
L4	N 49°35'41" E	15.03	L47	S 40°35'41" E	16.06	L83	N 24°28'23" E	22.51
L5	N 49°35'41" E	15.03	L48	S 40°35'41" E	16.06	L84	N 24°28'23" E	22.51
L6	N 49°35'41" E	15.03	L49	S 40°35'41" E	16.06	L85	N 24°28'23" E	22.51
L7	N 49°35'41" E	15.03	L50	S 40°35'41" E	16.06	L86	N 24°28'23" E	22.51
L8	N 49°35'41" E	15.03	L51	S 40°35'41" E	16.06	L87	N 24°28'23" E	22.51
L9	N 49°35'41" E	15.03	L52	S 40°35'41" E	16.06	L88	N 24°28'23" E	22.51
L10	N 49°35'41" E	15.03	L53	S 40°35'41" E	16.06	L89	N 24°28'23" E	22.51
L11	N 28°29'54" E	21.54	L54	N 49°35'41" E	15.03	L90	N 24°28'23" E	22.51
L12	N 49°35'41" E	15.03	L55	N 49°35'41" E	15.03	L91	N 24°28'23" E	22.51
L13	N 49°35'41" E	15.03	L56	N 49°35'41" E	15.03	L92	N 24°28'23" E	22.51
L14	N 49°35'41" E	15.03	L57	N 49°35'41" E	15.03	L93	N 24°28'23" E	22.51
L15	N 49°35'41" E	15.03	L58	N 49°35'41" E	15.03	L94	N 24°28'23" E	22.51
L16	N 49°35'41" E	15.03	L59	N 49°35'41" E	15.03	L95	N 24°28'23" E	22.51
L17	N 49°35'41" E	15.03	L60	N 49°35'41" E	15.03	L96	N 24°28'23" E	22.51
L18	N 49°35'41" E	15.03	L61	N 49°35'41" E	15.03	L97	N 24°28'23" E	22.51
L19	N 49°35'41" E	15.03	L62	N 49°35'41" E	15.03	L98	N 24°28'23" E	22.51
L20	N 49°35'41" E	15.03	L63	N 49°35'41" E	15.03	L99	N 24°28'23" E	22.51
L21	N 49°35'41" E	15.03	L64	N 49°35'41" E	15.03	L100	N 24°28'23" E	22.51
L22	N 49°35'41" E	15.03	L65	N 49°35'41" E	15.03	L101	N 24°28'23" E	22.51
L23	N 49°35'41" E	15.03	L66	N 49°35'41" E	15.03	L102	N 24°28'23" E	22.51
L24	N 49°35'41" E	15.03	L67	N 49°35'41" E	15.03	L103	N 24°28'23" E	22.51
L25	N 49°35'41" E	15.03	L68	N 49°35'41" E	15.03	L104	N 24°28'23" E	22.51
L26	N 49°35'41" E	15.03	L69	N 49°35'41" E	15.03	L105	N 24°28'23" E	22.51
L27	N 49°35'41" E	15.03	L70	N 49°35'41" E	15.03	L106	N 24°28'23" E	22.51
L28	N 49°35'41" E	15.03	L71	N 49°35'41" E	15.03	L107	N 24°28'23" E	22.51
L29	N 49°35'41" E	15.03	L72	N 49°35'41" E	15.03	L108	N 24°28'23" E	22.51
L30	N 49°35'41" E	15.03	L73	N 49°35'41" E	15.03	L109	N 24°28'23" E	22.51
L31	N 49°35'41" E	15.03	L74	N 49°35'41" E	15.03	L110	N 24°28'23" E	22.51
L32	N 49°35'41" E	15.03	L75	N 49°35'41" E	15.03	L111	N 24°28'23" E	22.51
L33	N 49°35'41" E	15.03	L76	N 49°35'41" E	15.03	L112	N 24°28'23" E	22.51
L34	N 49°35'41" E	15.03	L77	N 49°35'41" E	15.03	L113	N 24°28'23" E	22.51
L35	N 49°35'41" E	15.03	L78	N 49°35'41" E	15.03	L114	N 24°28'23" E	22.51
L36	N 49°35'41" E	15.03	L79	N 49°35'41" E	15.03	L115	N 24°28'23" E	22.51
L37	N 49°35'41" E	15.03	L80	N 49°35'41" E	15.03	L116	N 24°28'23" E	22.51
L38	N 49°35'41" E	15.03	L81	N 49°35'41" E	15.03	L117	N 24°28'23" E	22.51
L39	N 49°35'41" E	15.03	L82	N 49°35'41" E	15.03	L118	N 24°28'23" E	22.51
L40	N 49°35'41" E	15.03	L83	N 49°35'41" E	15.03	L119	N 24°28'23" E	22.51
L41	N 49°35'41" E	15.03	L84	N 49°35'41" E	15.03	L120	N 24°28'23" E	22.51
L42	N 49°35'41" E	15.03	L85	N 49°35'41" E	15.03	L121	N 24°28'23" E	22.51

CURVE	RADIUS	ARC LENGTH	CHORD LENGTH	CHORD BEARING	DELTA ANGLE
C1	50.00	25.00	24.72	N 40°30'22" W	29°29'38"
C2	50.00	36.76	35.54	N 81°29'19" W	42°07'25"
C3	50.00	53.99	51.99	S 48°52'48" W	81°24'13"
C4	50.00	44.32	42.89	S 09°14'59" E	50°17'43"
C5	20.00	17.49	16.92	S 09°38'43" E	49°59'03"
C6	500.00	13.42	13.42	N 19°18'44" W	1°32'18"
C7	35.00	42.12	38.69	S 84°31'10" E	88°59'37"
C8	35.00	5.93	5.92	S 18°18'44" E	13°19'19"
C9	35.00	5.93	5.92	S 84°08'20" E	9°42'17"
C10	35.00	42.12	38.69	S 84°31'10" E	88°59'37"
C11	500.00	13.42	13.42	S 18°18'44" E	13°19'19"
C12	975.00	50.71	50.71	N 01°15'22" E	2°58'49"
C13	1025.00	62.34	62.01	S 04°54'12" W	5°18'41"
C14	1025.00	153.28	153.28	S 02°02'21" W	13°29'41"
C15	1025.00	20.41	20.41	S 01°13'03" E	1°58'29"



CERTIFICATIONS

CERTIFICATE OF OWNERSHIP AND DEDICATION.
 I (WE) HEREBY CERTIFY THAT I AM (WE ARE) THE OWNER(S) OF THE PROPERTY SHOWN AND DESCRIBED HEREON AND THAT I (WE) HEREBY ADOPT THIS PLAN OF SUBDIVISION WITH MY (OUR) FREE CONSENT.
 DATE: 6/15/2012
 OWNER: *Chris Eller*
 OWNER: *Frank J. Konracky, Jr.*

CERTIFICATE OF RECORDING.
 STATE OF KENTUCKY, COUNTY OF MUHLENBERG, I, _____, CLERK FOR THE COUNTY AND STATE OF LOUISIANA DO HEREBY CERTIFY THAT THIS PLAT WAS THIS DAY RECORDED IN MY OFFICE FOR RECORD AND THAT I HAVE RECORDED SAME WITH THIS AND THE FOREGOING CERTIFICATE OF MY OFFICE.
 GIVEN UNDER MY HAND AND SEAL THIS _____ DAY OF _____, 20____.

RESTRICTIONS:
 REED DEED BOOK 0614 PAGE 316 FOR DECLARATION OF COVENANTS, RESTRICTIONS AND EASEMENT OF DEEP WATER ESTATES.
 OWNER: *Chris Eller*
 OWNER: *Frank J. Konracky, Jr.*

SURVEYOR'S NOTES

1. IN PROVIDING THIS BOUNDARY SURVEY, NO ATTEMPT HAS BEEN MADE TO OBTAIN OR SHOW DATA CONCERNING EXISTENCE, SIZE, DEPTH, CONDITION, CAPACITY OR LOCATION OF ANY UTILITY EXISTING ON THE SITE, WHETHER PRIVATE, MUNICIPAL OR PUBLICLY OWNED.
 2. THE PROFESSIONAL SURVEYOR HAS MADE NO INVESTIGATION OR INDEPENDENT SEARCH FOR EASEMENTS OF RECORD, ENCUMBRANCES, RESTRICTIVE COVENANTS, OWNERSHIP TITLE EVIDENCE, OR ANY OTHER FACTS THAT AN ACCURATE AND CURRENT TITLE SEARCH MAY DISCLOSE.
 3. COPYRIGHT © DDI ENGINEERING, ALL RIGHTS RESERVED. NO PART OF THIS DRAWING MAY BE REPRODUCED BY PHOTOCOPIING, RECORDING OR BY ANY OTHER MEANS, OR STORED, PROCESSED OR TRANSMITTED IN OR BY ANY COMPUTER OR OTHER SYSTEMS WITHOUT PRIOR WRITTEN PERMISSION OF THE SURVEYOR. COPIES OF THIS PLAN WITHOUT AN ORIGINAL SIGNATURE AND SEAL ARE NOT VALID. THIS PLAN IS IN COMPLIANCE WITH 201 KAR 18-150.

SURVEYOR'S CERTIFICATE

I HEREBY CERTIFY THAT THE SURVEY SHOWN HEREON WAS PERFORMED UNDER MY DIRECTION, USING A TOPCON GR-1 RTK DUAL FREQUENCY GPS RECEIVER. THE BEARINGS AND DISTANCE SHOWN ARE BASED UPON THE SP8C-KENTUCKY (SOUTH) NAD83 COORDINATE SYSTEM WITH A STATICAL ERROR THAT DID NOT EXCEED ±0.05 ±100 PPM PER DISTANCE ACCURACY, AND RELATIVE POSITIONAL ACCURACY, RESPECTIVELY, IN BOTH THE HORIZONTAL & VERTICAL DIRECTION. THE SURVEY SHOWN HEREON IS A "URBAN" SURVEY AND THE ACCURACY AND PRECISION OF SAID SURVEY MEETS OR EXCEEDS ALL THE SPECIFICATIONS OF THE CLASSIFICATION FOR THE COMMONWEALTH OF KENTUCKY.
Frank J. Konracky, Jr. 16 May 2013
 FRANK J. KONRACKY, JR., PLS #2474 DATE

FLOOD INFORMATION

THE PROPERTY SHOWN HEREON IS NOT LOCATED WITHIN THE 500 YEAR FLOOD PLAIN ACCORDING TO FLOOD INSURANCE RATE MAP 210293 0175 B DATED FEBRUARY 5, 1991.

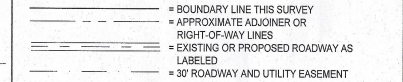
PROPERTY INFORMATION

SOURCE OF TITLE:
 CHRISTOPHER T. URBAN & WIFE KAREN GEHRINGER-URBAN MORTGAGE BOOK 608 PAGE 644 RELEASE MORTGAGE BOOK 580 PAGE 804 (SEE ALSO DEED BOOK 513 PAGE 821) ALL OF LOTS: 75-80 & LOTS: 95-97 PART OF LOTS: 81-85 & 94
 CHRISTOPHER T. URBAN & WIFE KAREN GEHRINGER-URBAN DEED BOOK 549 PAGE 188 ALL OF LOTS: 80-93 PART OF LOTS: 81-85 & 94

AREA SUBDIVIDED:
 TOTAL ACREAGE: 5.165 ACRES
 NUMBER OF LOTS: 22
 MINIMUM LOT ACREAGE: 0.09 ACRE
 MAXIMUM LOT ACREAGE: 0.76 ACRE
 AVERAGE LOT ACREAGE: 0.23 ACRE

*INCLUDES RE-SUBDIVISION OF 3.782 ACRES CONTAINED IN LOTS 9, 10, 11 & 12 OF DEEP WATER ESTATES AS FILED IN PLAT CABINET #2, SLIDE 50, OF THE MUHLENBERG COUNTY COURT CLERK OFFICE

GRAPHIC SCALE



LEGEND

- = 5/8" X 18" REBAR & CAP (SET) PLS #2474
- ⊙ = REFERENCE 5/8" X 18" REBAR & CAP (SET)
- = 1/2" REBAR & CAP (FOUND) PLS #1955
- = MEANDER POINT
- = BOUNDARY LINE THIS SURVEY
- - - = APPROXIMATE ADJOINER OR RIGHT-OF-WAY LINES
- = EXISTING OR PROPOSED ROADWAY AS LABELED
- = 30' ROADWAY AND UTILITY EASEMENT

VICINITY MAP LOGAN COUNTY KENTUCKY



STATE OF KENTUCKY
FRANK J. KONRACKY, JR.
 LICENSED PROFESSIONAL LAND SURVEYOR

DDI Engineering
 200 NORTH MAIN STREET
 RUSSELLVILLE, KY 42276

DATE: _____ TIME: _____
 APPR. MARK: _____
 DESCRIPTION: _____

NEW DIVISION SURVEY
AMENDMENT #1 TO
DEEP WATER ESTATES SUBDIVISION
LAKE MALONE
PLAT

SHEET IDENTIFICATION
C1.0