

Sources: Esri, TomTom, Garmin, FAO, NOAA, USGS, (c) OpenStreetMap contributors, and the GIS User Community, © OpenStreetMap contributors, Sources: Esri, TomTom, Garmin, FAO, NOAA, USGS, © OpenStreetMap contributors, and the GIS User Community

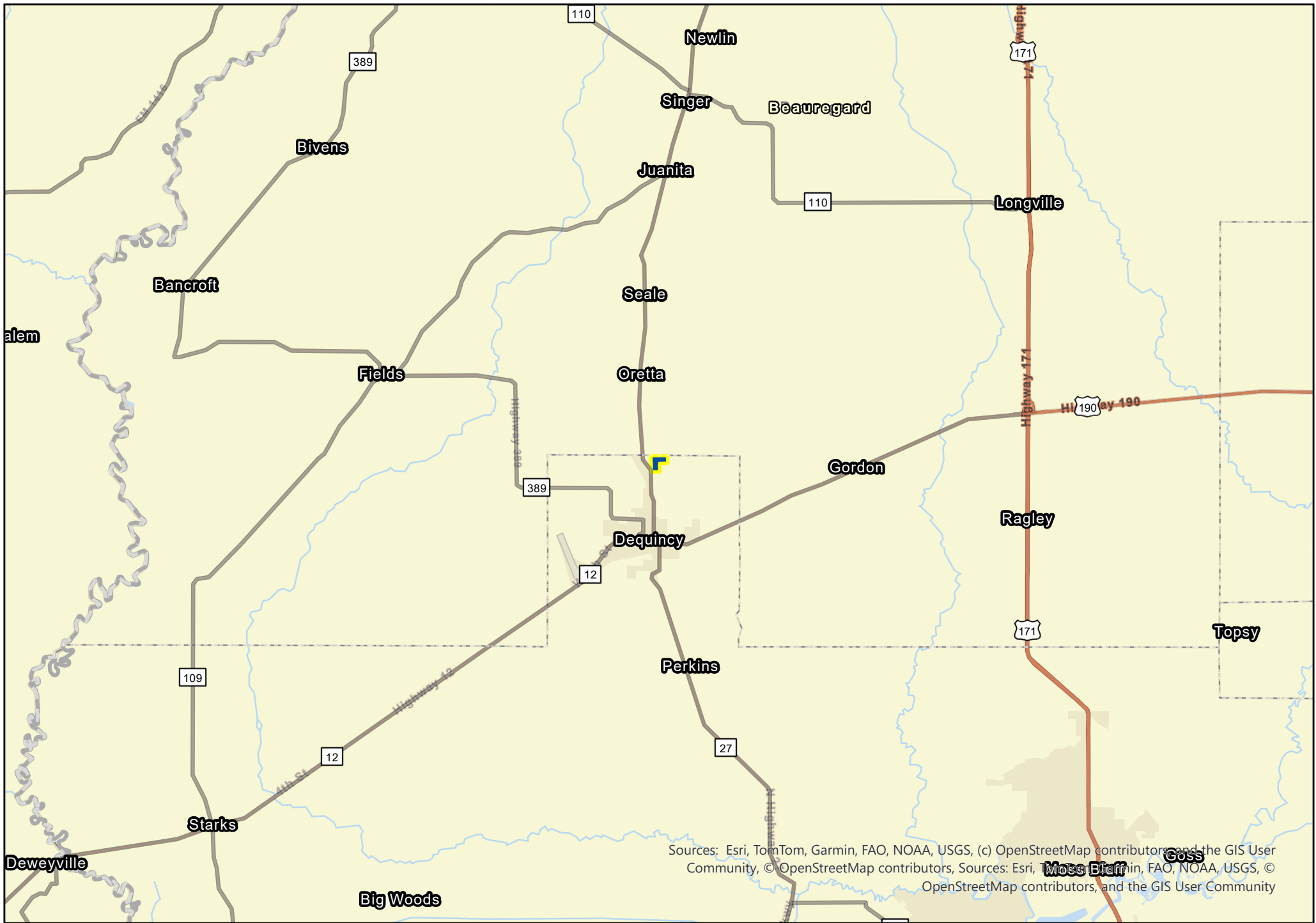


0 0.03 0.05 0.1 Miles

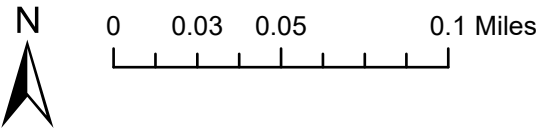


129 Acres | Highway 27 | Calcasieu Parish, Louisiana

For Illustration Purposes Only

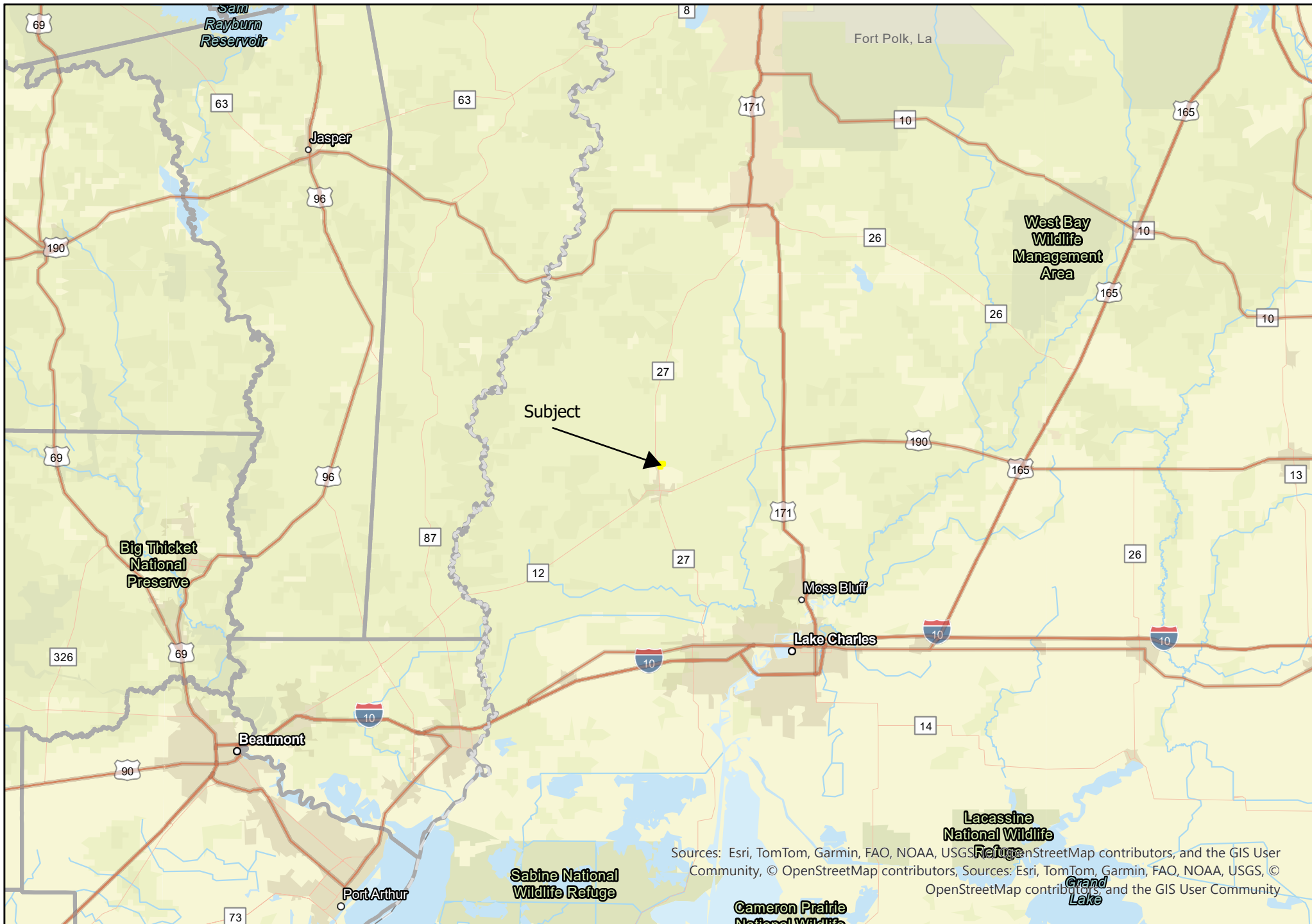


Sources: Esri, TomTom, Garmin, FAO, NOAA, USGS, (c) OpenStreetMap contributors, and the GIS User Community, © OpenStreetMap contributors, Sources: Esri, TomTom, Garmin, FAO, NOAA, USGS, © OpenStreetMap contributors, and the GIS User Community

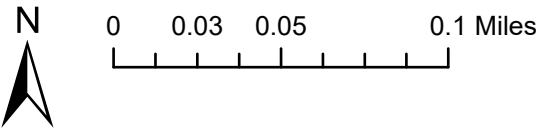


129 Acres | Highway 27 | Calcasieu Parish, Louisiana

For Illustration Purposes Only



Sources: Esri, TomTom, Garmin, FAO, NOAA, USGS, OpenStreetMap contributors, and the GIS User Community, © OpenStreetMap contributors, Sources: Esri, TomTom, Garmin, FAO, NOAA, USGS, © OpenStreetMap contributors, and the GIS User Community



129 Acres | Highway 27 | Calcasieu Parish, Louisiana

For Illustration Purposes Only